

THE COUNCIL OF THE CITY AND COUNTY OF SWANSEA
CYNGOR DINAS A SIR ABERTAWE
PROPOSED TRAFFIC REGULATION ORDER
CHRISTOPHER RISE AREA, PONTLLIW, SWANSEA
PROHIBITION OF WAITING
NOTICE 2022

NOTICE is hereby given that the Council of the City and County of Swansea intends to make an Order in pursuance of its powers as contained in the Road Traffic Regulation Act 1984 (as amended) ("the Act") the effect of which is as set out in the Schedule(s) below. A copy of the proposed Order, Statement of Reasons and an appropriate plan may be inspected during normal office hours at the Civic Centre Oystermouth Road Swansea SA1 3SN. Any objections to the proposals should be submitted in writing setting out the reasons thereto to reach the undersigned at the above address or via E-mail at Legal.TrafficNotices@swansea.gov.uk by the 23rd November 2022 quoting reference DVT-00266851/AVR.

SCHEDULES

SCHEDULE 1

REVOCATIONS

The existing Orders are revoked insofar as they are inconsistent with the proposals hereinafter contained which relate to the length or lengths of the road or roads referred to in the schedules hereto.

SCHEDULE 2

NO WAITING AT ANY TIME

SWANSEA ROAD

East side

From a point 12 metres north of the northern kerbline of Oaklands Road to a point 48 metres south of the southern kerbline of Oaklands Road.

OAKLANDS ROAD

Both sides

From its junction with the eastern kerbline of Swansea Road for a distance of 10 metres eastwards.

South side

From its junction with the western kerbline of Woodfield Avenue for a distance of 11 metres westwards.

WOODFIELD AVENUE

West side

From its junction with Oaklands Road for a distance of 19 metres southwards.

CHRISTOPHER RISE

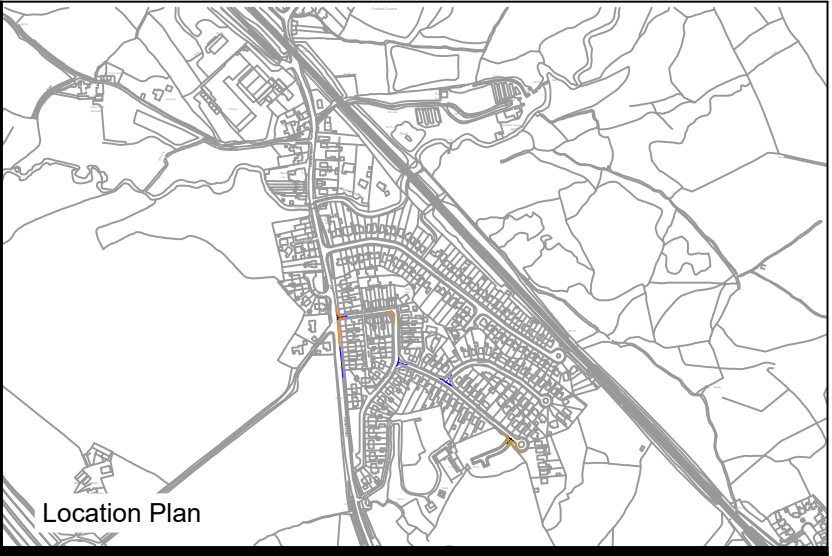
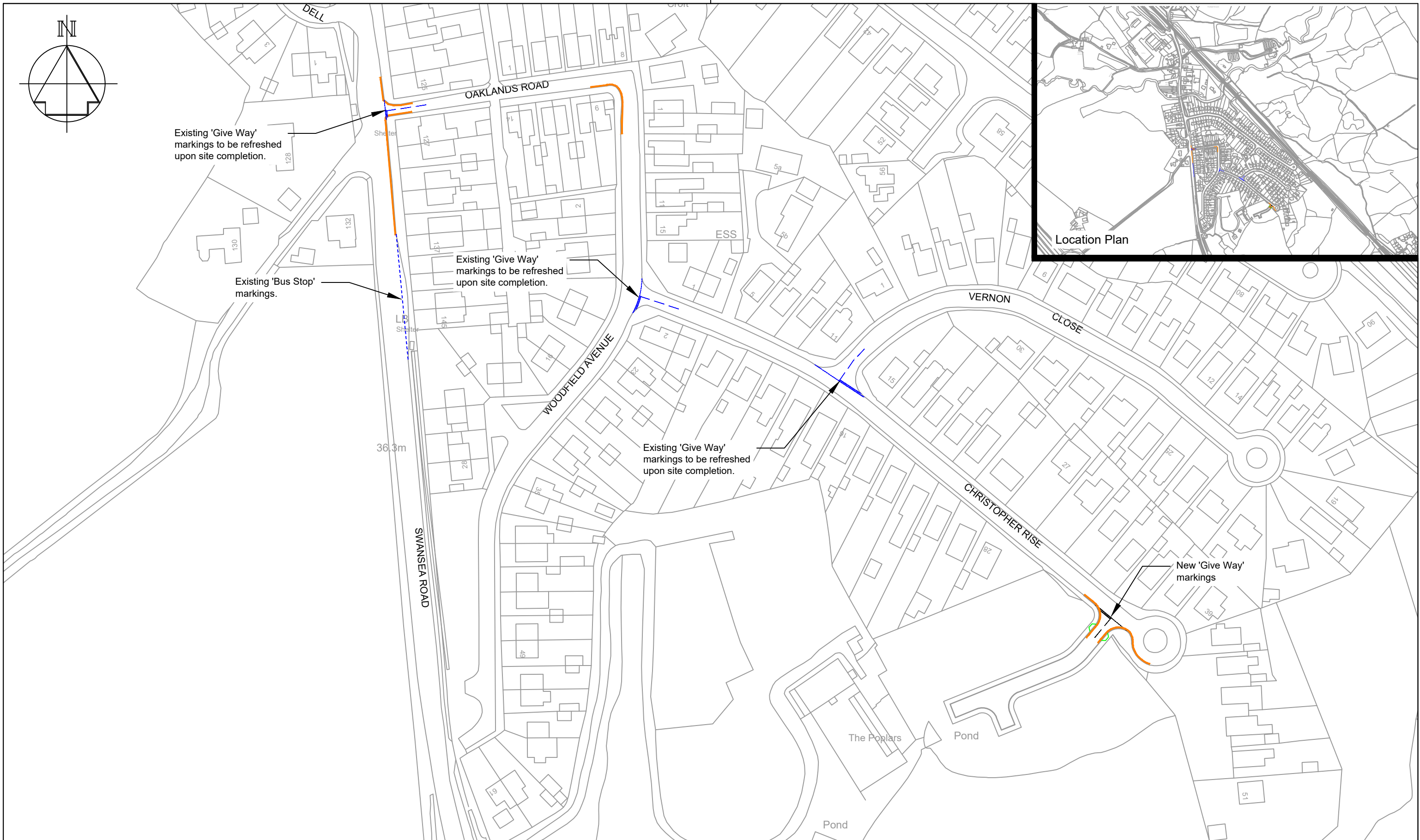
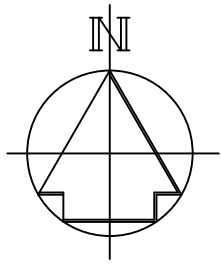
South west side

From a point 11 metres north west of the centreline of the new housing access road to a point 25 metres south east of the same centreline.

2nd November 2022

Tracey Meredith

Chief Legal Officer / Prif Swyddog Cyfreithiol



Existing 'Give Way' markings to be refreshed upon site completion.

Existing 'Bus Stop' markings.

Existing 'Give Way' markings to be refreshed upon site completion.

Existing 'Give Way' markings to be refreshed upon site completion.

New 'Give Way' markings

NOTES

1. THIS IS A CAD DRAWING AND SHOULD NOT BE AMENDED BY HAND.
2. All dimensions in millimeters unless otherwise stated.
3. ©Hawffraint y Goron a hawliau cronfa ddata 2016 Yr Arolwg Ordnans 100023509. ©Crown Copyright and database rights 2016 Ordnance Survey 100023509.
4. Any errors or omissions to be reported to the Designer.

Proposed 'Prohibition of Waiting At Any Time Traffic Regulation Order.

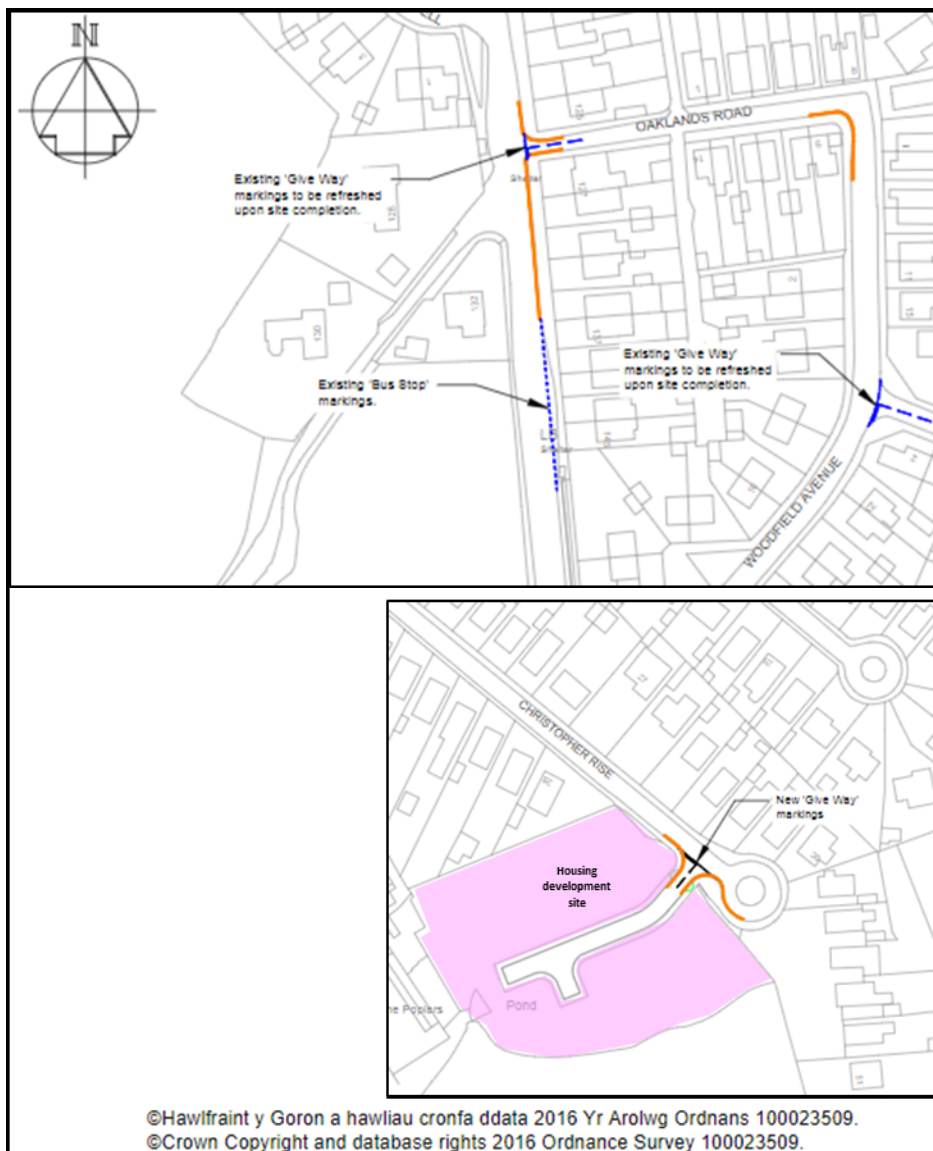
| Rev | Date | Details | Dr | Ch | Ap |
|-----|--------|---|-----|----|-----|
| A | Apr'22 | Following a site meeting on the 8th April 2022 with the Chairman and Clerk of Porthell & Trecroft Community Council it was agreed to remove the junction restriction on Vernon Cl at its junction with Christopher Rise and Christopher Rise at its junction with Woodfield Av. It was also requested to extend the line on the eastern kerbside to the extent of the bus stop sign on the A48 and on Woodfield Avenue along the western kerbside for a distance of 20 metres from its junction with Oaklands Pl. | ARJ | | AFF |

| | | | |
|-----------------------|--------|--|---|
| A3 | | RHAGARWEINIOL - PRELIMINARY | |
| Dyluniwyd Drawn | ARJ | Christopher Rise Development Pontlliw Proposed Traffic Regulation Order Various Locations | Cyngor Abertawe Swansea Council <small>CYFARWYDDIAETH LLEOEDD DIRECTORATE OF PLACE STUART DAVIES B.Eng., C.Eng., M.I.C.E., M.B.A. PENNAETH PRIFYRDD A CHLUDIANT HEAD OF HIGHWAYS & TRANSPORTATION</small> |
| Archwilwyd Checked | | | |
| Cymeradwywyd Approved | AFF | | |
| Dyddiad Date | Mar'22 | | |
| Graddfa Scale | NTS | | Rhif y Dyluniad Drawing No T.22.EXS.01_001 |

STATEMENT OF REASONS

Notice of Intent for the Traffic Regulation Order CHRISTOPHER RISE AREA, PONTLLIW, SWANSEA.

The provision of double yellow lines on Swansea Road and Christopher Rise is for the purpose of maintaining clear sight lines and so assisting road safety at the two junctions and at the right angled bend where Oaklands Road and Woodfield Avenue meet is to clear parking from the inside of the sharp bend to assist the movement of large construction vehicles.



Extract from RTRA 1984

2What a traffic regulation order may provide.

(1) A traffic regulation order may make any provision prohibiting, restricting or regulating the use of a road, or of any part of the width of a road, by vehicular traffic, or by vehicular traffic of any class specified in the order,—

(a) either generally or subject to such exceptions as may be specified in the order or determined in a manner provided for by it, and

(b) subject to such exceptions as may be so specified or determined, either at all times or at times, on days or during periods so specified.

**THE COUNCIL OF THE CITY
AND COUNTY OF SWANSEA
CYNGOR DINAS A SIR ABERTAWE**



Cyngor **Abertawe**
Swansea Council

**CHRISTOPHER RISE AREA, PONTLLIW, SWANSEA
PROHIBITION OF WAITING
TRAFFIC REGULATION ORDER 2022**

DVT- 00266851/AVR

**THE COUNCIL OF THE CITY AND COUNTY OF SWANSEA
CYNGOR DINAS A SIR ABERTAWE
CHRISTOPHER RISE AREA, PONTLLIW, SWANSEA
PROHIBITION OF WAITING
TRAFFIC REGULATION ORDER 2022**

THE COUNCIL OF THE CITY AND COUNTY OF SWANSEA (hereinafter called “the Council”) in exercise of its powers under the Road Traffic Regulation Act 1984, as amended (hereinafter referred to as “the Act of 1984”) and the Traffic Management Act 2004 and of all other enabling powers and after consultation with the Chief Officer of Police in accordance with Part III of Schedule 9 and Section 124 of the Act of 1984 hereby make the following Order.

SECTION 1 – PRELIMINARY

Citation and commencement

1. This Order shall come into operation on xx xxxxx 2022 and may be cited as the Council of the City and County of Swansea Christopher Rise Area, Pontlliw, Swansea Prohibition Of Waiting, Traffic Regulation Order 2022

Definitions

2. In this order, except where the context otherwise requires, the following expressions have the meaning hereby respectively assigned to them:

“civil enforcement officer” has the same meaning as in Section 63A of the Act of 1984 and by virtue of Section 76 of the 2004 Act a civil enforcement officer appointed under Section 63A of the Act of 1984 is a civil enforcement officer in relation to parking contraventions;

“disabled person’s vehicle” has the same meaning as in the Local Authorities’ Traffic Orders (Exemption for Disabled Persons) (Wales) Regulations 2000;

“disabled person’s badge” has the same meaning as in the Disabled Persons (Badges for Motor Vehicles)(Wales) Regulation 2000;

“parking disc” means a disc and time clock (where appropriate) issued by a Local Authority complying with the requirements of the British Standard Specifications for

Parking Discs to comply with the European Blue Badge Scheme being a disc coloured blue and capable of showing the quarter hour period during which a period of waiting begins;

“public service vehicle” means a vehicle carrying passengers for a fee and for the purposes of this Order public service vehicle refers to a large public service vehicle capable of carrying more than eight passengers;

“relevant position” in respect of:-

- (a) a disabled person’s badge and parking disc has the same meaning as in the Local Authorities’ Traffic Orders (Exemptions for Disabled Persons) (Wales) Regulations 2000; and
- (b) a permit means exhibited on the windscreen, dashboard or fascia of the vehicle or, where the vehicle does not have a windscreen, dashboard or fascia, in a conspicuous position on the vehicle so that the whole of the information on the front of the permit is clearly legible from outside the vehicle;
- (c) a pay and display ticket means exhibited on the windscreen dashboard or fascia of the vehicle or, where the vehicle does have a windscreen, dashboard or fascia, in a conspicuous position on the vehicle so that the whole of the information on the front of the ticket is clearly legible from outside the vehicle;
- (d) a waiver means exhibited on the windscreen, dashboard or fascia of the vehicle or, where the vehicle does not have a windscreen, dashboard or fascia, in a conspicuous position on the vehicle so that the whole of the information on the front of the waiver is clearly legible from outside the vehicle;

“waiver” means a waiver issued by the Council in respect of vehicles being used for building maintenance repair shop fitting or other industrial or demolition operations and the Council may charge for such waiver such charge to be determined from time to time by resolution of the Council or relevant Committee thereof;

Interpretation

3. Except where otherwise stated, any reference in this Order to a numbered Article or Schedule is a reference to the Article or Schedule bearing that number in this Order
4. The Interpretation Act 1978 shall apply for the interpretation of this Order as it applies for the Interpretation of an Act of Parliament
5. The prohibitions and restrictions imposed by this Order shall be in addition to and not in derogation of any other prohibition or restriction whether made under the Act of 1984 or otherwise

SECTION 2 – PROHIBITION OF WAITING AT ANY TIME

6. Save as provided in Articles 7 and 8 no person shall, except upon the direction or with the permission of a civil enforcement officer, police officer in uniform, or a person authorised by the Council, cause or permit any vehicle to wait at any time on the length or lengths of the road or roads referred to in Schedule 2 hereto.

Exemptions

7. Nothing in Article 6 of this Order shall render it unlawful to cause or permit any vehicle to wait on the side or sides or length or lengths of the road or roads specified therein for as long as may be necessary to enable:-
 - (a) the vehicle, if it cannot conveniently be used for such purpose in any other road, to be used in connection with any of the following operations namely:-
 - (i) building, maintenance, repair, shop fitting or other industrial or demolition operations with a waiver issued by the Council and displayed in the relevant position on the windscreen of the vehicle;
 - (ii) the removal of any obstruction to traffic;
 - (iii) the laying, erection, alteration or repair in or on land adjacent to the said lengths or sides of the road of any sewer or any main pipe or apparatus for

the supply of water, gas electricity or of any telecommunications apparatus as defined by the Telecommunications Act 1984

- (iv) a vehicle being used for police, ambulance, fire brigade or other emergency purposes
 - (b) the vehicle if it cannot conveniently be used for such purpose in any other road, to be used in connection with the service of a local authority or of a water authority in pursuance of its statutory powers and duties.
 - (c) the vehicle of the Royal Mail or other universal services provider as defined in Section 4 of the Postal Services Act 2000 to be used for the purpose of delivering or collecting mail.
 - (d) vehicles picking up and dropping off passengers
8. Nothing in Article 6 of this Order shall render it unlawful to cause or permit a disabled person's vehicle which displays in the relevant position a Disabled Persons Badge and a Parking Disc (on which the driver, or other person in charge of the vehicle, has marked the time at which the period of waiting began) to wait on lengths of sides of roads referred to in the Article for a period not exceeding 3 hours (not being a period separated by an interval of less than 1 hour from the previous period of waiting by the same vehicle on the same length of side of road on which that vehicle had previously been waiting).

REVOCATION

9. The existing Orders are revoked insofar as they are inconsistent with the proposals contained in the schedules hereto and insofar as they relate to the length or lengths of the road or roads referred to in the Schedules hereto.

SCHEDULES

SCHEDULE 1

REVOCATIONS

The existing Orders are revoked insofar as they are inconsistent with the proposals hereinafter contained which relate to the length or lengths of the road or roads referred to in the schedules hereto.

SCHEDULE 2

NO WAITING AT ANY TIME

SWANSEA ROAD

East side

From a point 12 metres north of the northern kerbline of Oaklands Road to a point 48 metres south of the southern kerbline of Oaklands Road.

OAKLANDS ROAD

Both sides

From its junction with the eastern kerbline of Swansea Road for a distance of 10 metres eastwards.

South side

From its junction with the western kerbline of Woodfield Avenue for a distance of 11 metres westwards.

WOODFIELD AVENUE

West side

From its junction with Oaklands Road for a distance of 19 metres southwards.

CHRISTOPHER RISE

South west side

From a point 11 metres north west of the centreline of the new housing access road to a point 25 metres south east of the same centreline.

Dated the

THE COMMON SEAL OF THE)
COUNCIL OF THE CITY AND)
COUNTY OF SWANSEA)
was hereunto affixed)
in the presence of)

Authorised Signatory

DRAFT