

**THE COUNCIL OF THE CITY AND COUNTY OF SWANSEA
CYNGOR DINAS A SIR ABERTAWE
TRAFFIC REGULATION ORDER 2024
PROHIBITION OF MOTORISED VEHICLES AT ANY TIME: FOOTPATH
BETWEEN FULLERS ROW AND CLIFTON ROW, MOUNT PLEASANT, (CASTLE
WARD) PENPLAS ROAD BETWEEN SWANSEA ROAD (LLANGYFELACH
WARD) AND MYNYDD NEWYDD ROAD (PENDERRY WARD) SWANSEA
NOTICE 2024**

NOTICE: is hereby given that on 19th February 2024 The Council of the City and County of Swansea made the above order under the Road Traffic Regulation Act 1984 (as amended) and of all other enabling powers. The order will be effective from 1st March 2024, as set out in the schedules below. A copy of the order and plan may be inspected during office hours at the Civic Centre, Oystermouth Road, Swansea, SA1 3SN. Any person wishing to challenge the validity of the order or procedures used in making this order may apply to the High Court within 6 weeks of the date the order was made.

SCHEDULES

SCHEDULE 1
REVOCATIONS

This order revokes all previous orders insofar as the length or lengths of streets are referred to herein.

SCHEDULE 2
PROHIBITION OF MOTORISED VEHICLES EXCEPT FOR ACCESS

Footpath between Fullers Row and Clifton Row

From its northern junction with Fullers Row to its Western Junction with Fullers Row. Approximately 145m

Penplas Road

From its junction with Mynydd Newydd Road to its junction with Swansea Road, for its entire length.

SCHEDULE 3
PROHIBITION OF DRIVING

Penplas Road

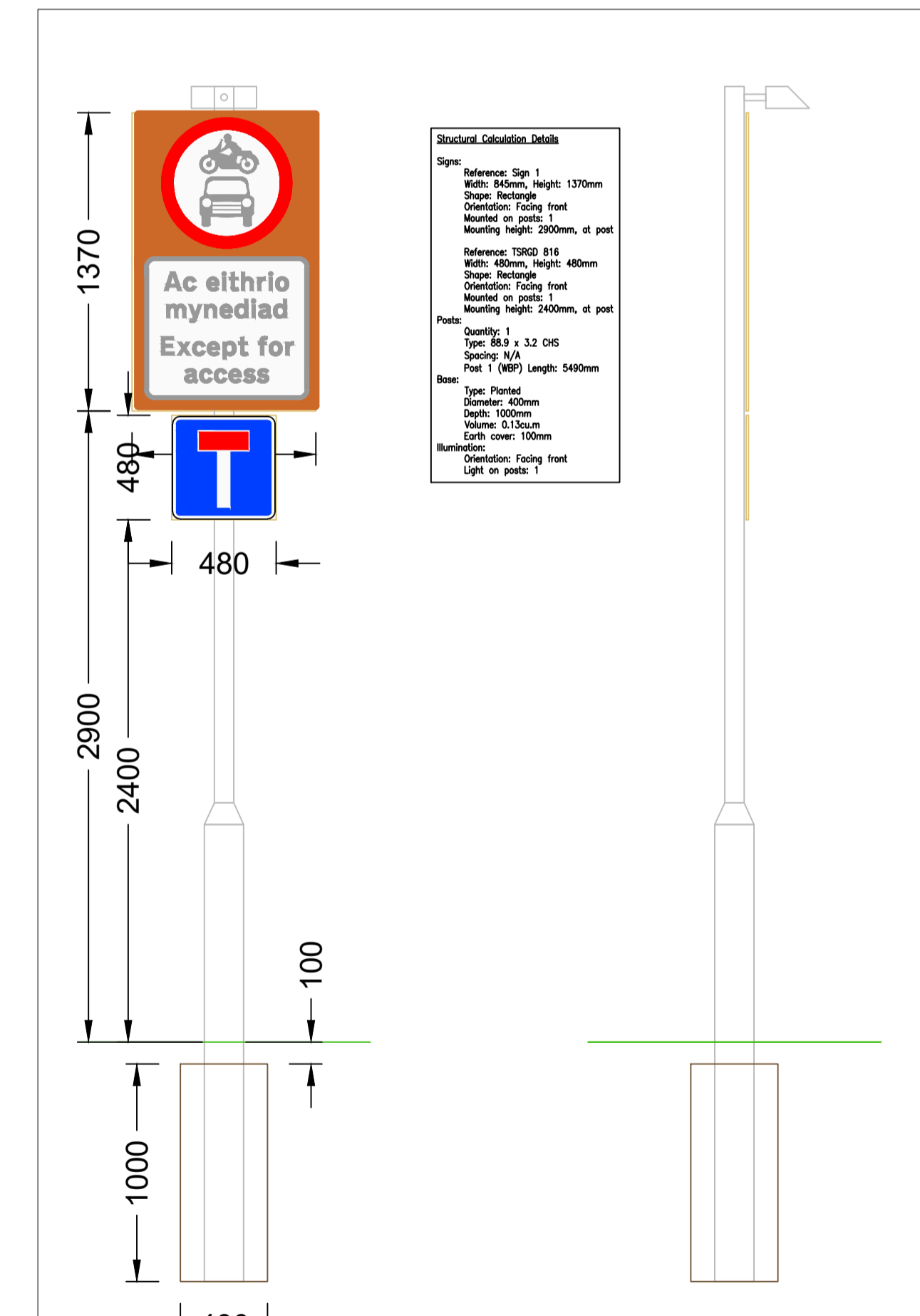
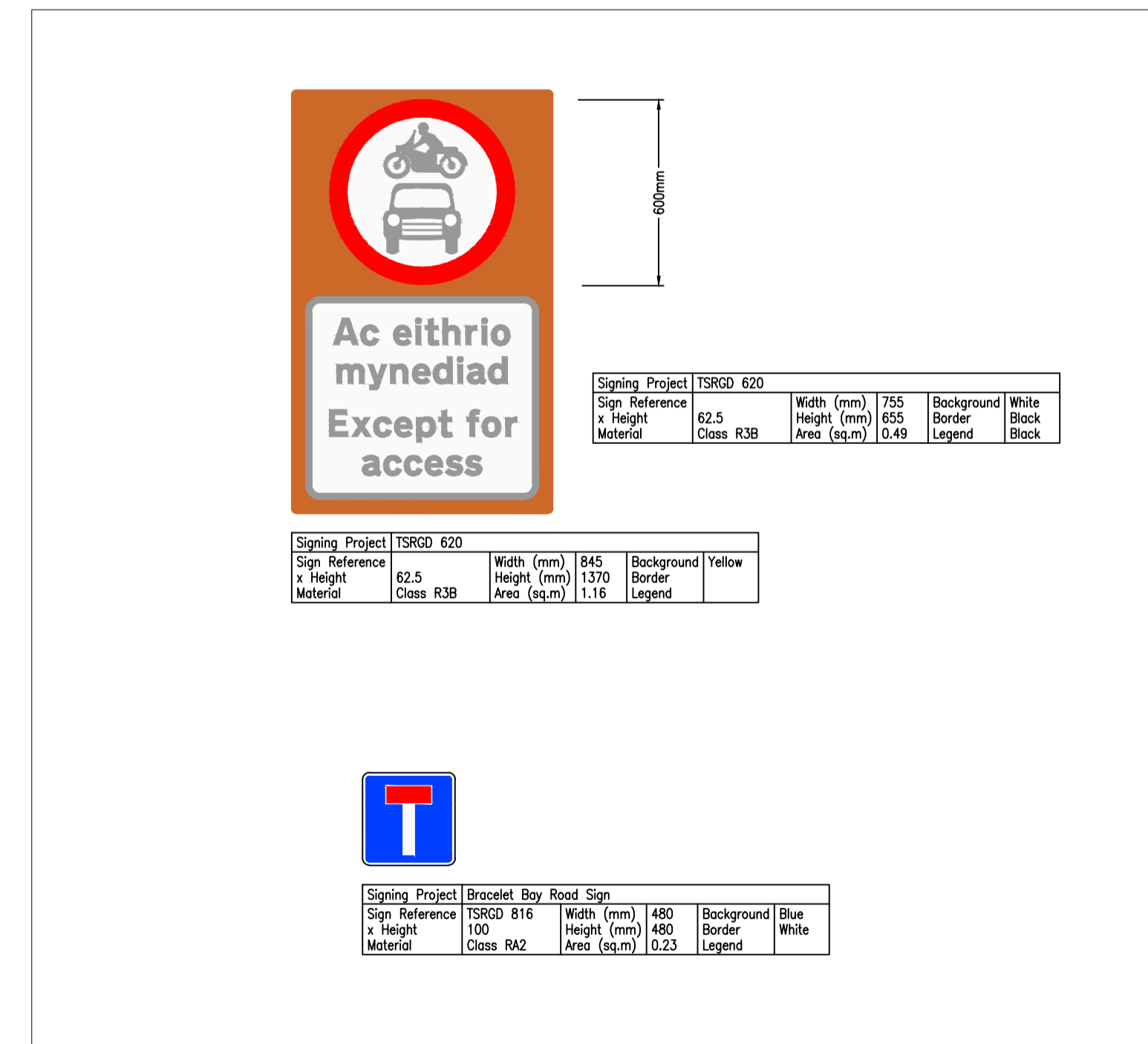
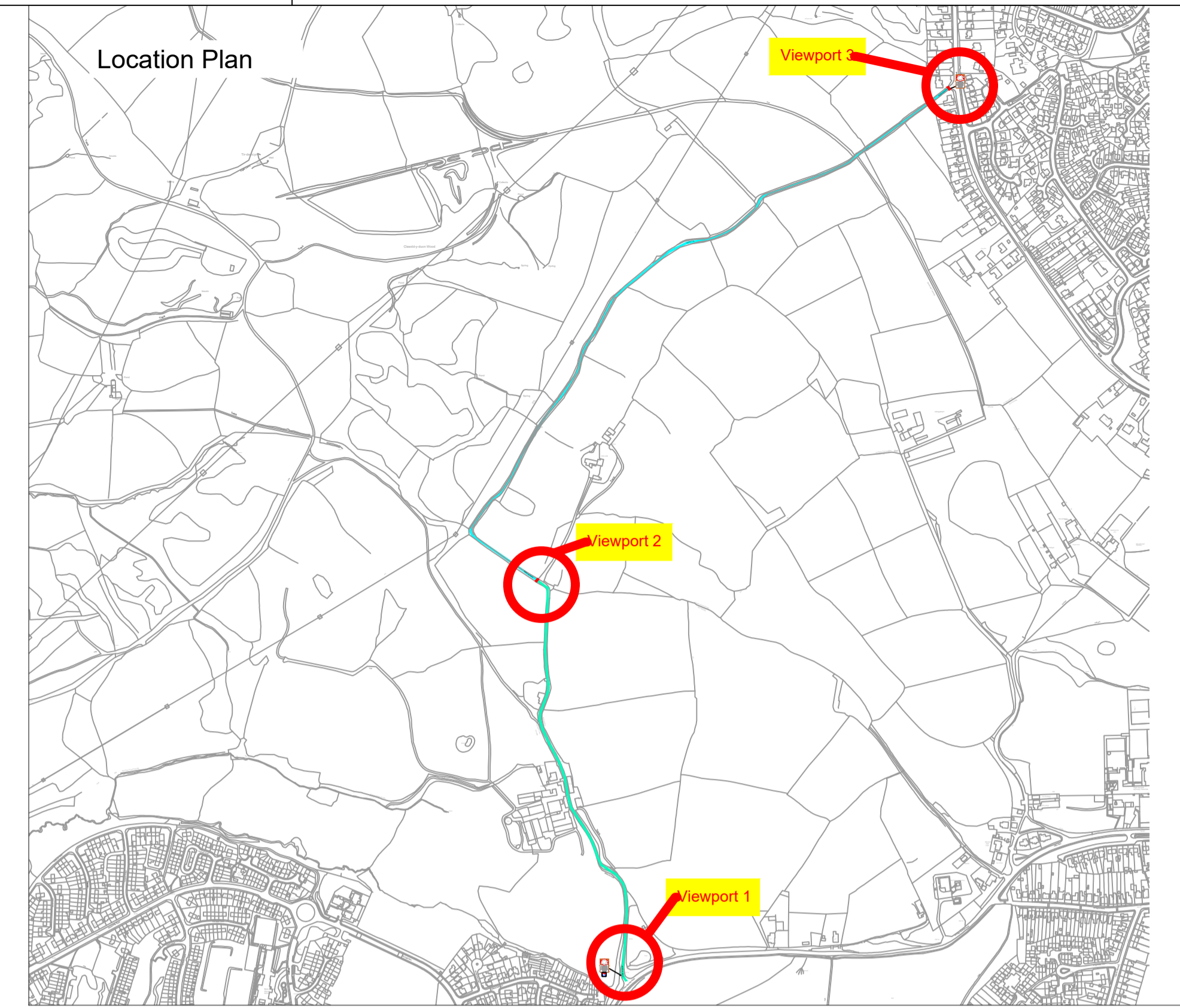
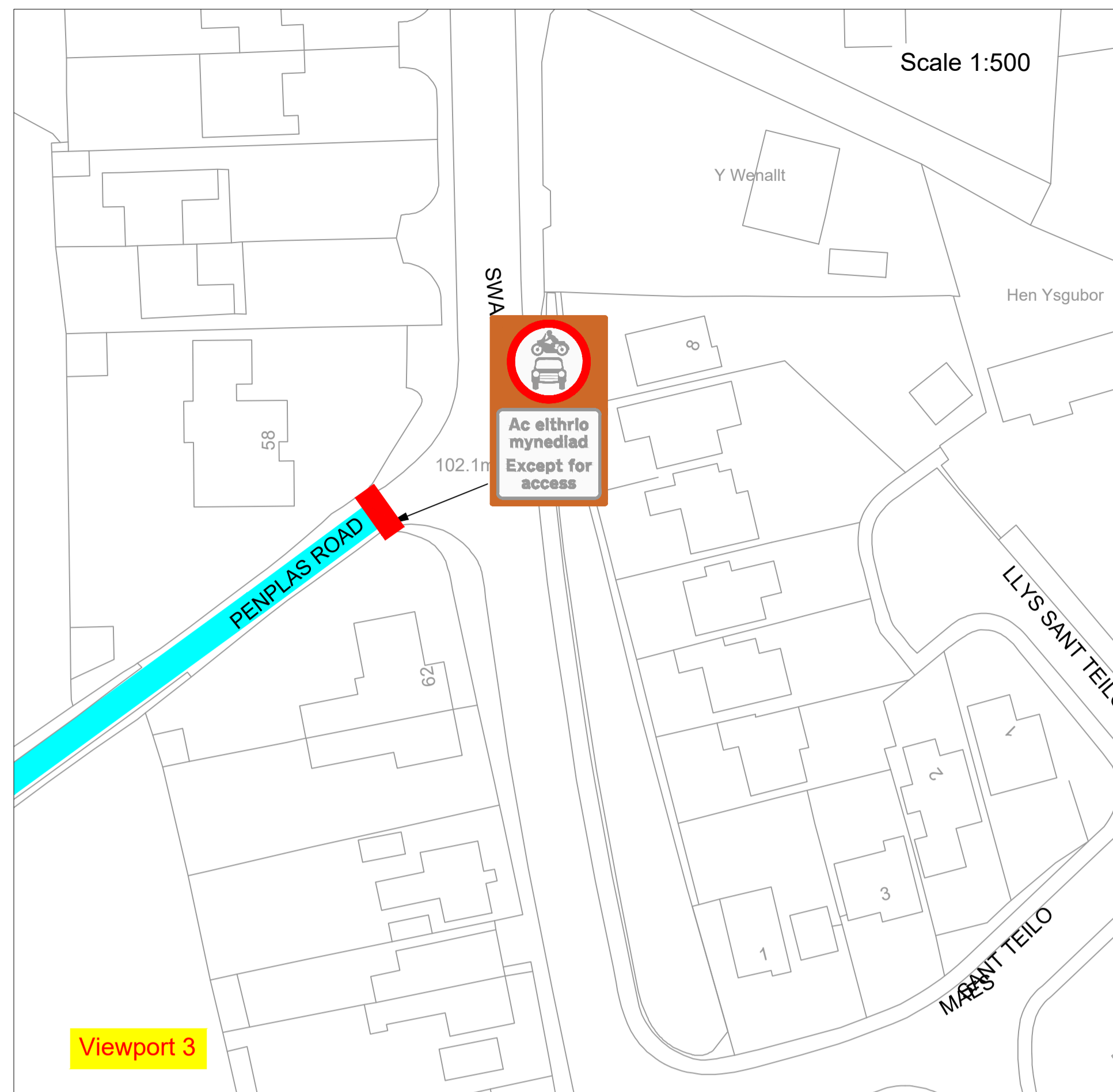
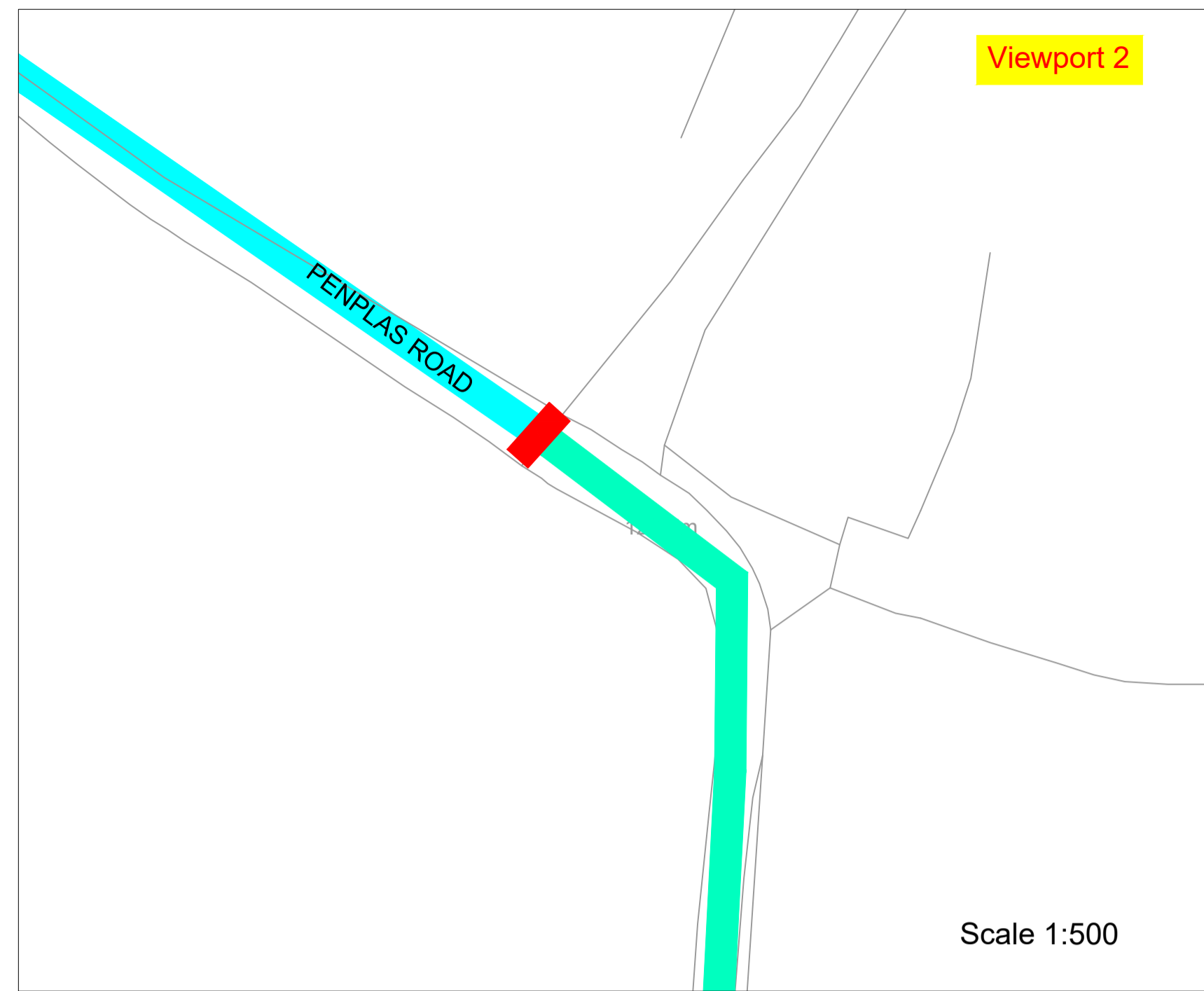
At a point 10m west of its junction with Swansea Road (B4489)

At a point 728 metres north of Mynydd Newydd Road

(for clarity: across the entire width of Penplas Road)

23rd February 2024

Tracey Meredith
Chief Legal Officer / Prif Swyddog Cyfreithiol



NOTES

- THIS IS A CAD DRAWING AND SHOULD NOT BE AMENDED BY HAND.
- All dimensions in millimetres unless otherwise stated.
- ©Hawffraint y Goron a hawflau cronfa ddata 2022 Yr Arolwg Ordnans 100023509.
©Crown Copyright and database rights 2022 Ordnance Survey 100023509.
- Any errors or omissions to be reported to the Designer.
- All existing Road Markings are to be made good where affected.

- Proposed 'Prohibition of Driving' Traffic Regulation Order
- Proposed 'Prohibition of Motor Vehicles Except for Access' Traffic Regulation Order

A1		RHAGARWEINIOL - PRELIMINARY	
Dyluniwyd Drawn	AJ	Tittl Title	
Archwiliwyd Checked		Internal 2023/24	
Cymeradwyd Approved	AF	Penplas Road between Mynydd Newydd Road and Swansea Road	
Dyddiad Date	Oct'23	Proposed Prohibition of Motor Vehicles Except for Access	
Graddfa Scale	NTS	 CYFARWYDDIAETH LLEOEDD DIRECTORATE OF PLACE STUART DAVIES B.Eng., C.Eng., M.I.C.E., MBA. PENNAETH PRIFYRDD A CHILDRIANT HEAD OF HIGHWAYS & TRANSPORTATION	
Rhif y Dyluniad Drawing No		T.23.INT.10.001-01	-

Rev	Date	Details	Dr	Ch	Ap

STATEMENT OF REASONS

Notice of Intent for the following Traffic Regulation Order

**FOOTPATH BETWEEN FULLERS ROW AND CLIFTON ROW,
MOUNT PLEASANT.**

**PENPLAS ROAD BETWEEN MYNYDD NEWYDD ROAD AND
SWANSEA ROAD.**

The introduction of the Traffic Regulation Orders to introduce a 'Prohibition of Motorised Vehicles Except for Access At Any Time' are required for the following reasons:-

- 1.) for facilitating the passage on the road or any other road of any class of traffic (including pedestrians).
- 2.) for avoiding danger to persons or other traffic using the road or any other road or for preventing the likelihood of any such danger arising.
- 3.) For preserving and improving the amenities of the area through which the road runs

**THE COUNCIL OF THE CITY
AND COUNTY OF SWANSEA
CYNGOR DINAS A SIR ABERTAWE**



**TRAFFIC REGULATION ORDER
PROHIBITION OF MOTORISED VEHICLES AT ANY TIME:
FOOTPATH BETWEEN FULLERS ROW AND CLIFTON ROW, MOUNT PLEASANT,
(CASTLE WARD) PENPLAS ROAD BETWEEN SWANSEA ROAD
(LLANGYFELACH WARD) AND MYNYDD NEWYDD ROAD (PENDERRY WARD)
SWANSEA
ORDER 2024**

DVT-00275367/AVR

**THE COUNCIL OF THE CITY
AND COUNTY OF SWANSEA
CYNGOR DINAS A SIR ABERTAWE
TRAFFIC REGULATION ORDER
PROHIBITION OF MOTORISED VEHICLES AT ANY TIME:
FOOTPATH BETWEEN FULLERS ROW AND CLIFTON ROW, MOUNT PLEASANT,
(CASTLE WARD) PENPLAS ROAD BETWEEN SWANSEA ROAD (LLANGYFELACH
WARD) AND MYNYDD NEWYDD ROAD (PENDERRY WARD) SWANSEA
ORDER 2024**

THE COUNCIL OF THE CITY AND COUNTY OF SWANSEA (hereinafter called “the Council”) in exercise of its powers under Sections the Road Traffic Regulation Act 1984, as amended (hereinafter referred to as “the Act of 1984”) and the Traffic Management Act 2004 and the Local Government (Miscellaneous Provisions) Act 1976 and of all other enabling powers and after consultation with the Chief Officer of Police in accordance with Part III of Schedule 9 and Section 124 of the Act of 1984 hereby make the following Order.

SECTION 1 – PRELIMINARY

Citation and commencement

1. This Order shall come into operation on 1st March 2024 and may be cited as the Council of the City and County of Swansea (Prohibition of Motorised Vehicles at any Time) Footpath between Fullers Row and Clifton Row, Mount Pleasant, (Castle Ward) Penplas Road between Swansea Road (Llangyfelach Ward) and Mynydd Newydd Road (Penderry Ward), Swansea Order 2024

Definitions

2. In this order, except where the context otherwise requires, the following expressions have the meaning hereby respectively assigned to them:

“Exempted Vehicles” means:

- (a) any vehicle being used by the emergency services for the purposes described in section 87 of the Road Traffic Regulation Act 1984(1) ;(b) any Vehicles being used for naval, military or air force purposes, and being driven by a person for the time being subject to the orders of the member of the armed forced of the crown, who is a member of the special forces-
 - (i) in response, or for a practice in responding, to a national security emergency by a person who has been trained in driving at high speeds, or
 - (ii) for the purpose of training a person in driving vehicles at high speeds;
- (b) the same meaning as “invalid carriage” set out in section 185(1) Road Traffic Act 1988;

- (c) any local authority vehicle;

“Motor Vehicle” as set out in the Road Traffic Act 1988 is “any mechanically propelled vehicle intended or adapted for use on roads”;

Interpretation

3. Except where otherwise stated, any reference in this Order to a numbered Article or Schedule is a reference to the Article or Schedule bearing that number in this Order
4. The Interpretation Act 1978 shall apply for the interpretation of this Order as it applies for the Interpretation of an Act of Parliament
5. The prohibitions and restrictions imposed by this Order shall be in addition to and not in derogation of any other prohibition or restriction whether made under the Act of 1984 or otherwise

SECTION 2 - PROHIBITION OF MOTORISED VEHICLES EXCEPT FOR ACCESS

6. Except on the direction of a Police Officer in uniform or a person authorised by the Council no person shall cause any Motor Vehicle to enter the roads at their junctions as referred to in Schedule 2 hereto save for the purpose of access.

Exemptions

7. Nothing in Article 6 shall apply in respect of Exempted Vehicles.

SECTION 3 – PROHIBITION OF DRIVING

8. Except on the direction of a Police Officer in uniform or a person authorised by the Council no person shall cause any Motor Vehicle to enter the roads at their junctions as referred to in Schedule 3 hereto.

Exemptions

9. Nothing in Article 8 shall apply in respect of Exempted Vehicles.

REVOCATION

10. The existing Orders are revoked insofar as they are inconsistent with the proposals contained in the schedules hereto and insofar as they relate to the length or lengths of the road or roads referred to in the Schedule hereto.

SCHEDULES

SCHEDULE 1 **REVOCATIONS**

This order revokes all previous orders insofar as the length or lengths of streets are referred to herein.

SCHEDULE 2 **PROHIBITION OF MOTORISED VEHICLES EXCEPT FOR ACCESS**

Footpath between Fullers Row and Clifton Row

From its northern junction with Fullers Row to its Western Junction with Fullers Row. Approximately 145m

Penplas Road

From its junction with Mynydd Newydd Road to its junction with Swansea Road, for its entire length.

SCHEDULE 3 **PROHIBITION OF DRIVING**

Penplas Road

At a point 10m west of its junction with Swansea Road (B4489)

At a point 728 metres north of Mynydd Newydd Road

(for clarity: across the entire width of Penplas Road)

Dated this 19th February 2024

THE COMMON SEAL OF THE)
COUNCIL OF THE CITY AND)
COUNTY OF SWANSEA)
was hereunto affixed)
in the presence of)

DocuSigned by:

115,300

DocuSigned by:
Frederick Jonathan Wills
54E315F96B5C44E...
Authorised Signatory