

**NOTICE OF MAKING AN ORDER. HIGHWAYS ACT 1980. COUNCIL OF THE CITY AND COUNTY OF SWANSEA, PENNARD BURROWS, COMMUNITY OF PENNARD, PUBLIC PATH CREATION ORDER 2020**

The above Order made on the 17<sup>th</sup> July 2020 under Section 26 of the Highways Act 1980 will create public footpaths from grid ref. SS548882 to 543883 and from 539881 to 538883 and from 543883 to 540880 and from 544888 to 544889 and bridleways from 544889 to 548883 and from 551887 to 540882. A copy of the Order and the Order Map may be seen free of charge on the Swansea Council website at [www.swansea.gov.uk/proworders](http://www.swansea.gov.uk/proworders), or at the Swansea Council Offices, Civic Centre, Swansea between 8.30 a.m. and 5.00 p.m. Mondays to Thursdays and between 8.30 a.m. and 4.30 p.m. Fridays. Copies of the Order and Map may be bought there at the price of £5.00. Any representations about or objections to the Order may be sent in writing to the Chief Legal Officer, Legal, Democratic Services and Business Intelligence, Swansea Council, Civic Centre, Swansea no later than the 25<sup>th</sup> August 2020 and should state the grounds on which they are made. If no representations or objections are duly made or if any so made are withdrawn the Council of the City and County of Swansea may confirm the Order as an unopposed Order. If the Order is sent to the Welsh Ministers for confirmation, any representations and objections which have not been withdrawn will be sent with the Order. **Dated this 28<sup>th</sup> day of July 2020.**

**Tracey Meredith, Chief Legal Officer, Civic Centre, Swansea**

**NOTICE OF MAKING AN ORDER. HIGHWAYS ACT 1980. COUNCIL OF THE CITY AND COUNTY OF SWANSEA, FOOTPATHS 5, 7, 8 AND BRIDLEWAY 6, COMMUNITY OF PENNARD, PUBLIC PATH EXTINGUISHMENT ORDER 2020**

The above Order made on the 17<sup>th</sup> July 2020 under Section 118 of the Highways Act 1980 will extinguish public footpath 5 from grid ref. SS549881 to 538883 and footpath 7 from 551887 to 544889 and bridleway 6 from 544889 to 548883. A copy of the Order and the Order Map may be seen free of charge on the Swansea Council website at [www.swansea.gov.uk/proworders](http://www.swansea.gov.uk/proworders), or at the Swansea Council Offices, Civic Centre, Swansea between 8.30 a.m. and 5.00 p.m. Mondays to Thursdays and between 8.30 a.m. and 4.30 p.m. Fridays. Copies of the Order and Map may be bought there at the price of £5.00. Any representations about or objections to the Order may be sent in writing to the Chief Legal Officer, Legal, Democratic Services and Business Intelligence, Swansea Council, Civic Centre, Swansea no later than the 25<sup>th</sup> August 2020 and should state the grounds on which they are made. If no representations or objections are duly made or if any so made are withdrawn the Council of the City and County of Swansea may confirm the Order as an unopposed Order. If the Order is sent to the Welsh Ministers for confirmation, any representations and objections which have not been withdrawn will be sent with the Order. **Dated this 28<sup>th</sup> day of July 2020. Tracey Meredith, Chief Legal Officer, Civic Centre, Swansea**

**PUBLIC PATH CREATION ORDER 2020**  
**HIGHWAYS ACT 1980**  
**THE COUNCIL OF THE CITY AND COUNTY OF SWANSEA**  
**COMMUNITY OF PENNARD**  
**FOOTPATHS AND BRIDLEWAYS PENNARD BURROWS**

This Order is made by the Council of the City and County of Swansea ("the Authority") under section 26 of the Highways Act 1980 ("the 1980 Act") because it appears to the Authority that, having regard to the matters set out in Section 26(1), there is a need for the footpaths and bridleways described in Part 1 of the Schedule to this Order and that it is expedient that the footpaths and bridleways should be created.

Pennard Community Council has been consulted as required by section 26(3) of the 1980 Act.

**BY THIS ORDER**

1. There shall be from the date of confirmation of this Order public footpaths and bridleways and over land at Pennard Burrows and described in Part 1 of the schedule to this Order and shown by broken black lines on the map contained in this Order, which will be concurrent with the confirmation of the Council of the City and County of Swansea public path extinguishment order 2020, footpaths and bridleways Pennard Burrows, Community of Pennard.

Dated 17<sup>th</sup> July 2020

**SCHEDULE**

**PART 1**

**DESCRIPTION OF FOOTPATH OR BRIDLEWAY**

Footpath 6, commencing at point A3 (grid ref. SS 554 888) and proceeding in a northerly direction for 65 metres to point B7 (grid ref. SS 544 889).

Length of footpath being created:           65 metres  
Width of footpath:                               2.0 metres

Bridleway 6, commencing at point A1 (grid ref. SS 548 883) and proceeding in a generally northerly direction for 250 metres to point A2.

Length of bridleway being created:       250 metres  
Width of bridleway:                           3.0 metres

Bridleway 7, commencing at point B1 (grid ref. SS 551 887) and proceeding in a south westerly direction for 56 metres to point B2, then in a generally south, south westerly direction for 395 metres to point A2, then in a north, north westerly direction for 265

metres to point B3, then in a west, north westerly direction for 66 metres to point B4, then in a west south westerly direction for 30 metres to point B5, then in a west, north westerly direction for 66 metres to point B6, then in a north westerly direction for 48 metres to point B7 (grid ref. SS 544 889).

Length of bridleway being created: 926 metres  
Width of bridleway: 3.0 metres

Footpath 5, commencing at point D1 (grid ref. SS 548 882) and proceeding in a westerly direction for 157 metres to point D2, then in a westerly direction for 345 metres to point C7 (grid ref. SS 543 883).

Re-commencing at point D7 (grid ref. SS 539 881) and proceeding in a north westerly direction for 96 metres to point D8, then in a westerly direction for 72 metres to point D9, then in a generally northerly direction for 100 metres to point D10 (grid ref. SS 538 883).

Length of footpath being created: 770 metres  
Width of footpath: 2.0 metres

Bridleway 5, commencing at point C7 (grid ref. SS 543 883) and proceeding in a westerly direction for 35 metres to point D3, then in a south westerly direction for 95 metres to point D4, then in a generally westerly direction for 167 metres to point D5, then in a south westerly direction for 95 metres to point D6 (grid ref. SS 540 882).

Length of bridleway being created: 392 metres  
Width of bridleway: 3.0 metres

Footpath 64, commencing at point C7 (grid ref. SS 543 883) and proceeding in a south westerly direction for 130 metres to point E2, then in a west south westerly direction for 300 metres to point E1 (grid ref. SS 540 880).

Length of footpath being created: 430 metres  
Width of footpath: 2.0 metres

Bridleway 65, commencing at point A2 (grid ref. SS 547 886) and proceeding in a westerly direction for 57 metres to point C1, then in a south westerly direction for 45 metres to point C2, then in a westerly direction for 79 metres to point C3, then in a south westerly direction for 57 metres to point C4, then in a westerly direction for 30 metres to point C5, then in a south westerly direction for 188 metres to point C6, then in a southerly direction for 119 metres to point C7 (grid ref. SS 543 883).

Length of bridleway being created: 575 metres  
Width of bridleway: 3.0 metres

All distances and directions being approximate.

**THE COMMON SEAL OF  
THE COUNCIL OF THE  
CITY AND COUNTY OF  
SWANSEA**

was hereto affixed  
this 17<sup>th</sup> day of July 2020



in the presence of:

*D J Smart*

112,182

Authorised Signatory

**THIS ORDER IS HEREBY CONFIRMED AS AN UNOPPOSED ORDER**

**GIVEN this      day of                      2020**

**THE COMMON SEAL OF  
THE COUNCIL OF THE  
CITY AND COUNTY OF  
SWANSEA**

was hereto affixed  
this              day of                      2020

in the presence of:

Authorised Signatory

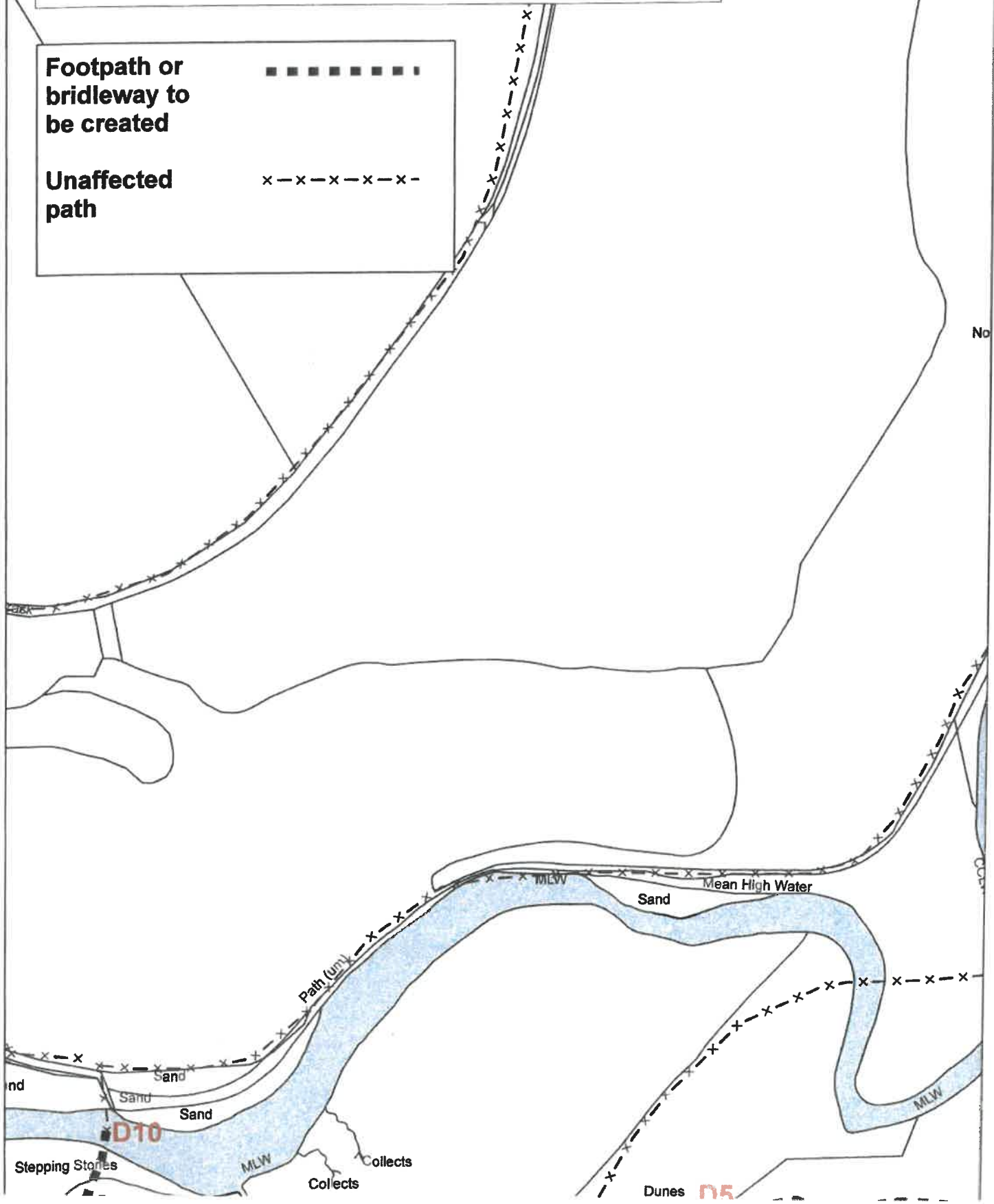
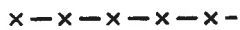
**CITY AND COUNTY OF SWANSEA**  
**Pennard Burrows**  
**Community of Pennard**  
**Public Path Creation Order 2020**

*John Smith*

**Footpath or  
bridleway to  
be created**



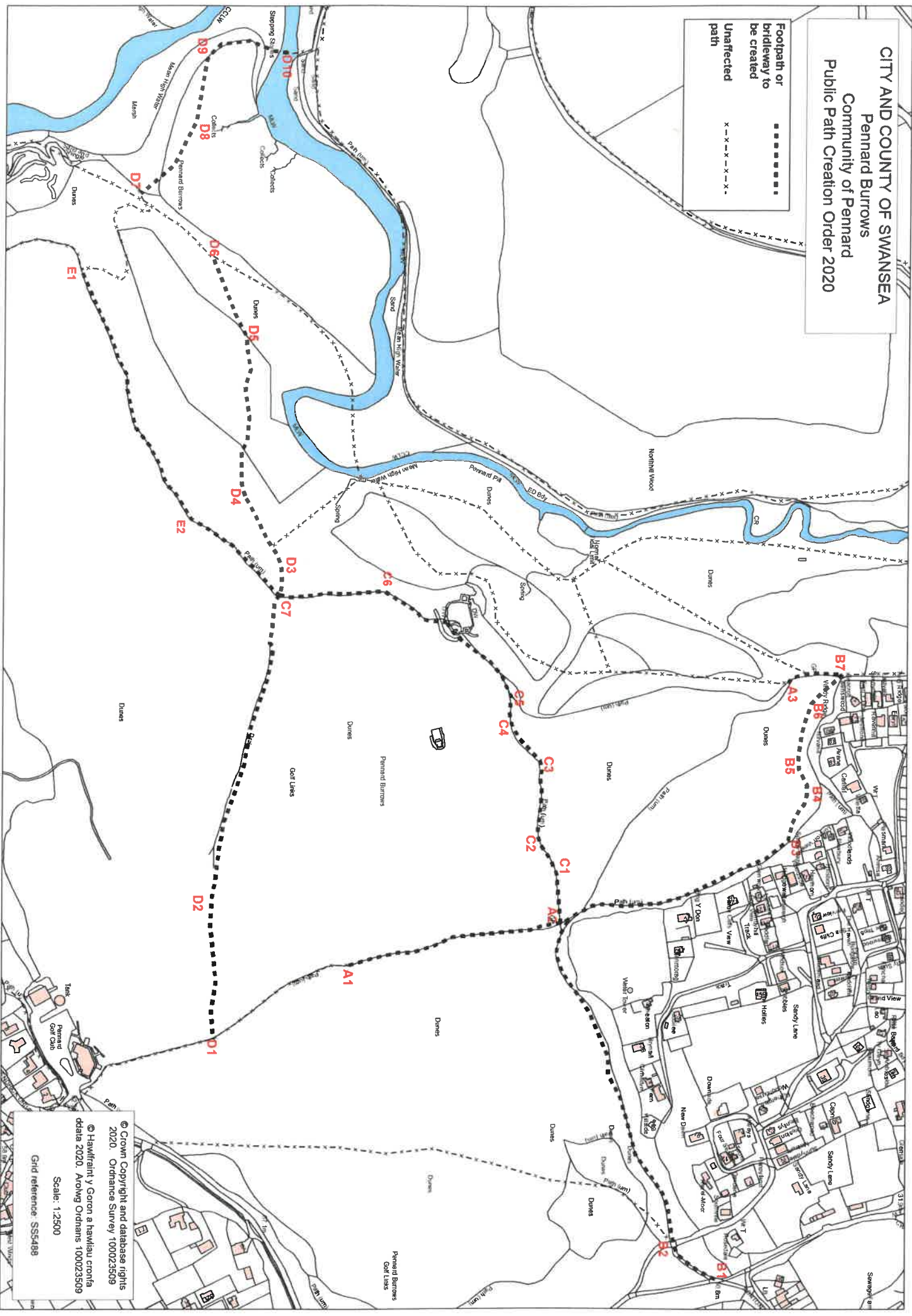
**Unaffected  
path**





**CITY AND COUNTY OF SWANSEA**  
**Pennard Burrows**  
**Community of Pennard**  
**Public Path Creation Order 2020**

Footpath or  
 bridleway to  
 be created  
 - - - - -  
 Unaffected  
 path  
 x - x - x - x -



© Crown Copyright and database rights  
 2020. Ordnance Survey 100023509  
 © Hafreint y Coera a hawliau cronfa  
 ddada 2020. Arolwg Ordians 100023509  
 Scale: 1:2500  
 Grid reference: SS5488

**PUBLIC PATH EXTINGUISHMENT ORDER 2020**  
**HIGHWAYS ACT 1980**  
**THE COUNCIL OF THE CITY AND COUNTY OF SWANSEA**  
**COMMUNITY OF PENNARD**  
**FOOTPATHS AND BRIDLEWAYS PENNARD BURROWS**

This Order is made by the Council of the City and County of Swansea ("the Authority") under section 118 of the Highways Act 1980 ("the 1980 Act") because it appears to the Authority that it is expedient that the footpaths and bridleways described in the Schedule to this Order should be extinguished on the ground that they are not needed for public use.

Pennard Community Council has been consulted as required by section 120(2) of the 1980 Act.

**BY THIS ORDER**

1. The public rights of way over the land situated at Pennard Burrows and shown by continuous bold lines on the map attached to this order and described in the schedule to this order shall be extinguished from the date of confirmation of this order, which will be concurrent with the confirmation of the Council of the City and County of Swansea public path creation order 2020, footpaths and bridleways Pennard Burrows, Community of Pennard.

Dated 17<sup>th</sup> July 2020

**SCHEDULE**

**DESCRIPTION OF FOOTPATH OR BRIDLEWEAY**

Footpath 5, commencing at point D11 (grid ref. SS 549 881) and proceeding in a west north westerly direction for 570 metres to point D13, then in a generally westerly direction for 590 metres to point D18, then in a northerly direction for 30 metres to point D10 (grid ref. SS 538 883).

Total length of footpath to be extinguished: 1190 metres

Bridleway 6, commencing at point A1 (grid ref. SS 548 883) and proceeding in a generally north, north westerly direction for 580 metres to point A3, then in a northerly direction for 60 metres to point B7 (grid ref. SS 544 889).

Total length of bridleway to be extinguished: 640 metres

Footpath 7, commencing at point B1 (grid ref. SS 551 887) and proceeding in a south westerly direction for 56 metres to point B2, then in a generally south, south westerly direction for 395 metres to point A2, then in a north, north westerly direction for 340



metres to point B8, then in a west south westerly direction for 42 metres to point B9, then in a north westerly direction for 94 metres to point B7 (grid ref. SS 544 889).

Total length of footpath to be extinguished: 927 metres

Footpath 8, commencing at point D14 (grid ref. SS 543 882) and proceeding for 18 metres in a north westerly direction to point F.

Total length of footpath to be extinguished: 18 metres

All distances and directions being approximate.

**THE COMMON SEAL OF  
THE COUNCIL OF THE  
CITY AND COUNTY OF  
SWANSEA**

was hereto affixed  
this 17<sup>th</sup> day of *Friday, July* 2020



112181

in the presence of:

*D. J. Smith*

Authorised Signatory

**THIS ORDER IS HEREBY CONFIRMED AS AN UNOPPOSED ORDER**

**GIVEN this      day of                      2020**

**THE COMMON SEAL OF  
THE COUNCIL OF THE  
CITY AND COUNTY OF  
SWANSEA**



was hereto affixed  
this              day of                      2020

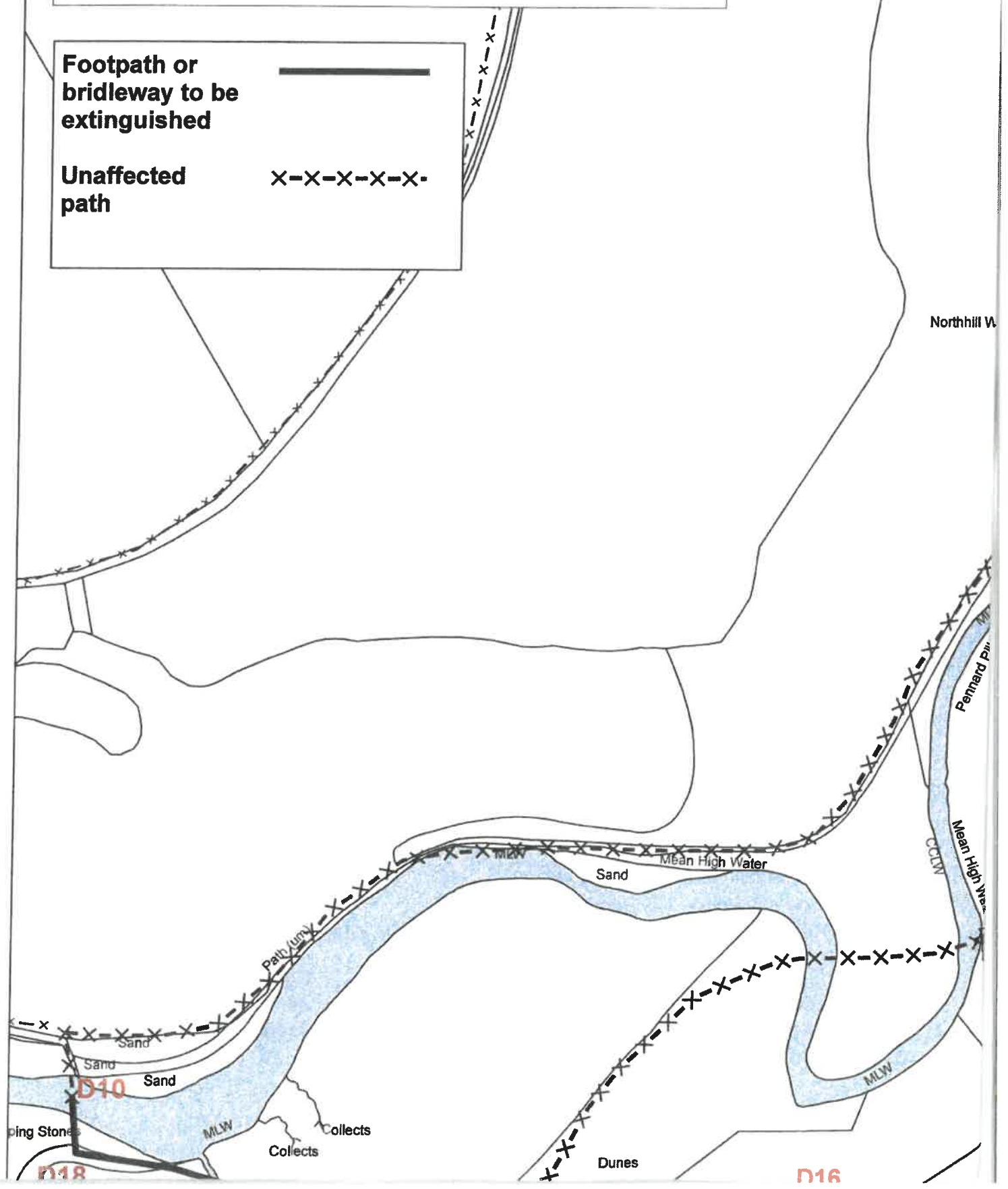
in the presence of:

Authorised Signatory

**CITY AND COUNTY OF SWANSEA**  
**Pennard Burrows**  
**Community of Pennard**  
**Public Path Extinguishment Order 2020**

*D. Smith*

<b>Footpath or bridleway to be extinguished</b>	
<b>Unaffected path</b>	



Northhill W

Pennard River

Mean High Water

CCLW

MLW

Sand

Mean High Water

Path (un)

Sand

Sand

MLW

Collects

Collects

ping Stones

Dunes

**D10**

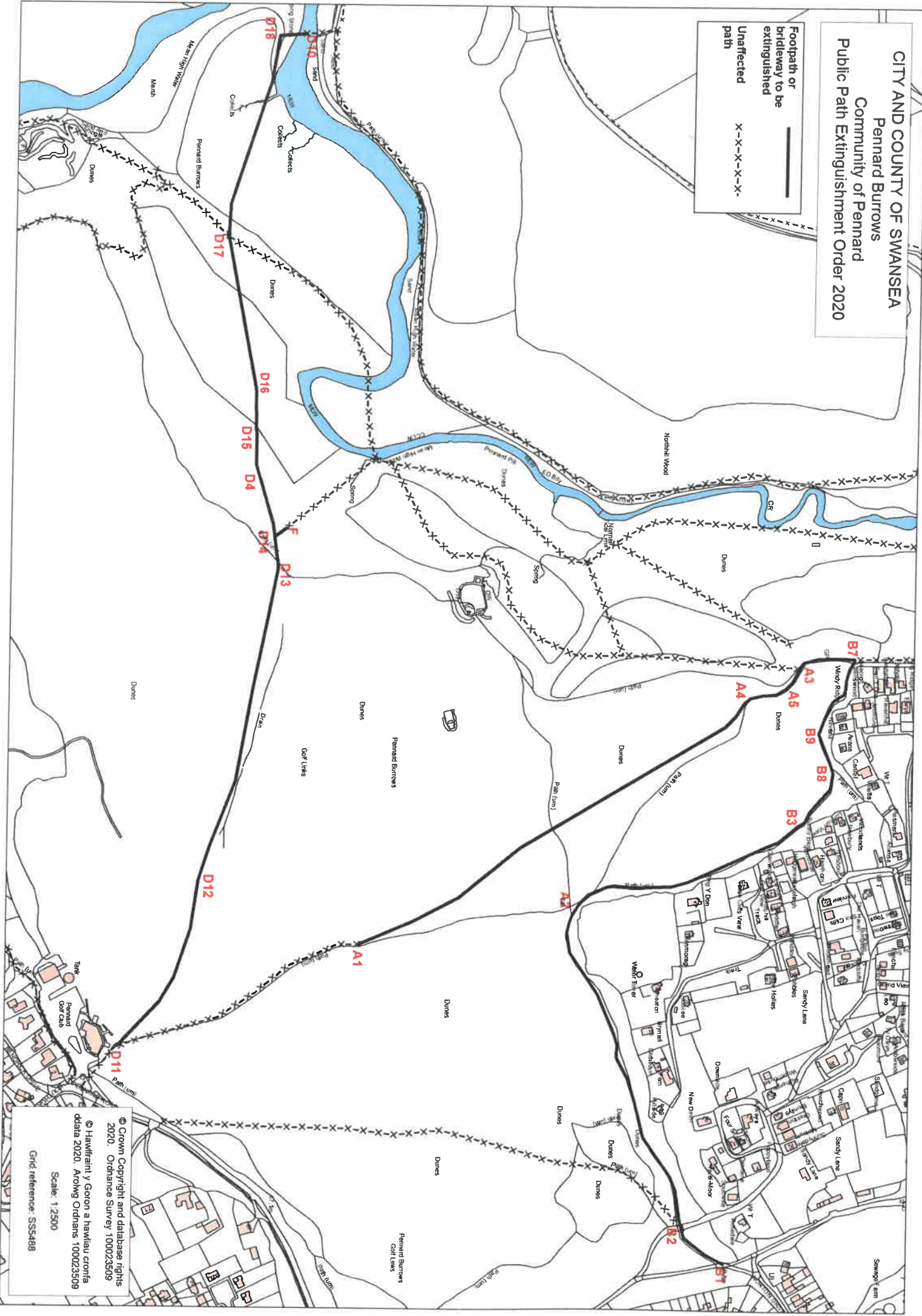
**D18**

**D16**

**CITY AND COUNTY OF SWANSEA**  
**Pennard Burrows**  
**Community of Pennard**  
**Public Path Extinguishment Order 2020**

Footpath or  
bridleway to be  
extinguished  
 —————

Unaffected  
path  
 X-X-X-X-X-



© Crown Copyright and database rights  
 2020. Ordnance Survey 100023509  
 © Hawflairt, Y Goron a hawlaurofa  
 ddata 2020. Arching Ordnans 100023509  
 Scale: 1:2500  
 Grid reference: S55488