



Look out for the following Roadworks being undertaken for the week commencing **Saturday 10/05/2025**







Key: Symbols: As on UK Highway code with supporting text remarks.

U/C: Unclassified. **CCS:** City & County of Swansea Works. **BT:** British Telecom. **Virgin Media:** Cable Co. **WPD:** Electricity Company. **WWA:** Water Co. **WWU:** Gas Co. **T.T.L.** Temporary Traffic Lights **24hr:** Continuous Day and Night Operation **Off Peak:** 9:30am - 3:30pm

Cadwch lygad am y gwaith ffordd canlynol a gynhelir yn ystod yr wythnos sy'n dech **Saturday 10/05/2025**


ALLWEDD: Symbolau: Fel ar Reolau Ffordd y DU gyda sylwadau testun cefnogol.

D/DD: Di-ddosbarth. **DASA:** Gwaith Dinas a Sir Abertawe. **BT:** British Telecom. **Virgin Media:** Cwmni cablau. **WPD:** Cwmni trydan. **WWA:** Cwmni dŵr **WWU:** Cwmni nwy. **G.T.D.D:** Goleuadau Traffig Dros Dro. **24awr:** Gweithredu drwy'r dydd a'r nos yn barhaus. **Cfynodau Tawel:** 9:30am - 3:30pm

| RoadNo/Rhif y Ffordd | Location/Lleoliad | Description/Disgrifiad | Likely Start/Duration /Dechran/Hyd Disgwyliedig | Remarks/Salwadau |
|----------------------|---|---|---|--|
| A4067 | Ffordd Cwm Tawe, Cwm Level to Martin Street, Plasmarl | <u>Swansea Council</u> <u>Highway Maintenance</u> C/way Works | 10/05/2025 1 Day | Road Closed ROAD CLOSED - FOLLOW DIVERSIONS  |
| A4067 | Mumbles Road, West Cross | <u>Swansea Council</u> <u>Planned Maintenance</u> Resurfacing Works | 13/05/2025 3 Nights | Road Closed ROAD CLOSED - FOLLOW DIVERSIONS  |
| A4118 | Gower Road, Sketty | <u>British Telecom</u> Civils Works | 11/05/2025 1 Day | Multi Phase Traffic Signals DELAYS POSSIBLE  |
| A4216 | Vivian Road, Sketty | <u>British Telecom</u> Repair Frame and Cover | 11/05/2025 1 Day | ONE WAY TRAFFIC ORDER EXPECT DELAYS  |
| A48 | Swansea Road, Pontlliw | <u>National Grid</u> Reinforcement Scheme | 16/05/2025 1 Week | Two Way Traffic Signals DELAYS POSSIBLE DURING PEAK HOURS  |
| B4291 | Birchgrove Road, Jnct Ynysymond Road, Glais | <u>National Grid</u> Reinforcement Scheme | 09/05/2025 2 Weeks | Multi Phase Traffic Signals DELAYS POSSIBLE DURING PEAK HOURS  |

| RoadNo/Rhif y Ffordd | Location/Lleoliad | Description/Disgrifiad | Likely Start/Duration /Dechran/Hyd Disgwyliedig | Remarks/Salwadau |
|----------------------|--|--|---|--|
| B4603 | Sway Road, Jnct Chemical Road, Morriston | <u>British Telecom</u> Cabling Works | 13/05/2025 2 Days | Multi Phase Traffic Signals DELAYS POSSIBLE  |
| U/C | Bay View Crescent, Brynmill | <u>Private Developer</u> Reconstruction Works | 01/07/2024 18 MONTHS | Road Closure ROAD CLOSED - FOLLOW DIVERSIONS  |
| U/C | Belgrave Road, Gorseinon | <u>Wales & West Utilities</u> Permanent Reinstatement | 11/05/2025 1 Day | Stop & Go Boards DELAYS POSSIBLE  |
| U/C | Blodwen Terrace, Jnct Station Road, Penclawdd | <u>British Telecom</u> Desilting Works | 11/05/2025 1 Day | Two Way Traffic Signals DELAYS POSSIBLE  |
| U/C | Brunel Way, Bonymaen | <u>Swansea Council Parks</u> Grass Cutting | 13/05/2025 1 Day | Lane Closure DELAYS POSSIBLE  |
| U/C | Capel Road, Clydach | <u>Private Developer</u> Investigation Works | 06/05/2025 11 Days | Two Way Traffic Signals DELAYS POSSIBLE DURING PEAK HOURS  |
| U/C | Dunvant Road, Killay | <u>Swansea Partnership</u> Coal Authority | 18 MONTHS | Road Closed ROAD CLOSED - FOLLOW DIVERSIONS  |
| U/C | Ffordd Tregof, Jnct Walters Road, Swansea Vale | <u>British Telecom</u> Desilting Works | 12/05/2025 1 Day | Multi Phase Traffic Signals DELAYS POSSIBLE  |
| U/C | Heol Y Gors, Townhill | <u>British Telecom</u> Civils Works | 13/05/2025 2 Days | Two Way Traffic Signals DELAYS POSSIBLE DURING PEAK HOURS  |

| RoadNo/Rhif y Ffordd | Location/Lleoliad | Description/Disgrifiad | Likely Start/Duration /Dechran/Hyd Disgwyliedig | Remarks/Salwadau |
|----------------------|--|--|---|---|
| U/C | Heol Y Gors, Townhill | <u>Swansea Council Highway Maintenance</u> C/way Works | ONGOING | Two Way Traffic Signals DELAYS POSSIBLE DURING PEAK HOURS  |
| U/C | Lone Road, Heol Eithrim, Bryn Road, Grove Road, Kelvin Road & Gellionnen Road, Clydach | <u>Private Developer</u> F/way and C/way Works | 12/05/2025 4 Weeks | Road Closed ROAD CLOSED - FOLLOW DIVERSIONS  |
| U/C | Mansfield Road, Murton | <u>British Telecom</u> Replace Frame & Cover | 11/05/2025 1 Day | Road Closed ROAD CLOSED - FOLLOW DIVERSIONS  |
| U/C | Newton Street, Northampton Lane & Christina Street, City Centre | <u>Private Developer</u> Development Works | 01/04/2025 18 Months | Road Closed  |
| U/C | Sandringham Park, Jnct Blawd Road, Llansamlet | <u>British Telecom</u> Renew Frame and Cover | 16/05/2025 1 Day | Multi Phase Traffic Signals DELAYS POSSIBLE  |
| U/C | Strand, City Centre | <u>Private Developer</u> Building Inspection | 13/05/2025 1 Day | Two Way Traffic Signals DELAYS POSSIBLE  |
| U/C | Strand, City Centre | <u>Wales & West Utilities</u> Trace Gas Escape | 04/05/2025 9 Days | Two Way Traffic Signals DELAYS POSSIBLE DURING PEAK HOURS  |
| U/C | Thistleboon Road, Mumbles | <u>Wales & West Utilities</u> Gas Mains Replacement | 27/03/2025 6 Weeks | Road Closed ROAD CLOSED - FOLLOW DIVERSIONS  |
| U/C | Trafalgar Bridge, Maritime Quarter | <u>Swansea Council Major Schemes</u> Remedial Works | 17/03/2025 18 Months Intermittently | Bridge Closed ROAD CLOSED  |
| U/C | Trawler Road, Maritime Quarter | <u>Private Developer</u> Glass Works | 28/04/2025 2 Weeks | Two Way Traffic Signals  |

| RoadNo/Rhif y Ffordd | Location/Lleoliad | Description/Disgrifiad | Likely Start/Duration /Dechran/Hyd Disgwyliedig | Remarks/Salwadau |
|----------------------|--|--|---|--|
| U/C | Y1876, Gower Heritage Centre, Parkmill | Swansea Council Construction Section Speed Plateau Works | 03/03/2025 ONGOING | ROAD CLOSED ROAD CLOSED - FOLLOW DIVERSIONS  |

Special Events/ Digwyddiadau Arbennig

The following special events are included as they may have significant effects on the highway network. Mae'r digwyddiadau arbennig canlynol wedi'u cynnwys oherwydd gallent effeithio'n sylweddol ar y rhwydwaith priffyrdd

| |
|--|
| CYCLE PATH - REAR SWANS ACADEMY - CLOSED TO PEDESTRIANS MONDAY 5TH MAY 2025 FOR 10 WEEKS FOR CULVERT REPAIRS |
| MUMBLES TRIATHLON - TEMP ROAD CLOSURE LUNNON HILL, PARKMILL - SATURDAY 10TH MAY 2025 - (07:30 - 08:30) |
| VE DAY PARADE - ROLLING ROAD CLOSURES CITY CENTRE - SUNDAY 11TH MAY 2025 - (12:30 - 14:30) |
| VE DAY STREET PARTY - TEMP ROAD CLOSURE - LON PEN Y COED, COCKETT - SATURDAY 10TH MAY 2025 (14:00 - 00:00) |
| VE DAY STREET PARTY - TEMP ROAD CLOSURE - LYN TIRCOED, PENLLEGAER - SATURDAY 10TH MAY (12:30 - 22:00) |

PLEASE ASSUME ALL THE HIGHWAY WORKS STATED ARE PROGRAMMED FOR A 07:30AM START (UNLESS OTHERWISE NOTED)

| | |
|--|--|
| <p>Stuart Davies, Head of Highways and Transportation Players Industrial Estate, Clydach, Swansea, SA6 5BJ</p> <p>Highway control and Co-ordination Tel:Swansea (01792) 841675 Fax: (01792) 841664.</p> <p>Although we will attempt to keep information accurate this cannot be guaranteed as works are constantly subject to change. New content will be added as it is available.</p> | <p>Stuart Davies, Pennaeth Priffyrdd a Chudiant, Ystad Ddiwydiannol Players, Clydach, Abertawe SA6 5BJ</p> <p>Rheoli a Chydlyn Priffyrdd Ffôn: Abertawe (01792) 841675 Ffacs: (01792) 841664.</p> <p>Er y byddwn yn ceisio yn cadw'r wybodaeth yn gywir, ni ellir gwarantu hyn oherwydd gall y gwaith newid yn gyson. Ychwanegir cynnwys newydd fel y dydd ar gael.</p> |
|--|--|

