



Look out for the following Roadworks being undertaken for the week commencing **Saturday 27/09/2025**







Key: Symbols: As on UK Highway code with supporting text remarks.

U/C: Unclassified. CCS: City & County of Swansea Works. BT: British Telecom. **Virgin Media:** Cable Co. **WPD:** Electricity Company. **WWA:** Water Co. **WWU:** Gas Co. **T.T.L.** Temporary Traffic Lights **24hr:** Continuous Day and Night Operation **Off Peak:** 9:30am - 3:30pm

Cadwch lygad am y gwaith ffôrdd canlynol a gynhelir yn ystod yr wythnos sy'n dech **Saturday 27/09/2025**

ALLWEDD: Symbolau: Fel ar Reolau Ffordd y DU gyda sylwadau testun cefnogol.


D/DD: Di-ddosbarth. **DASA:** Gwaith Dinas a Sir Abertawe. **BT:** British Telecom. **Virgin Media:** Cwmni cablau. **WPD:** Cwmni trydan. **WWA:** Cwmni dŵr **WWU:** Cwmni nwy. **G.T.D.D:** Goleuadau Traffig Dros Dro. **24awr:** Gweithredu drwy'r dydd a'r nos yn barhaus. **Cfynodau Tawel:** 9:30am - 3:30pm

RoadNo/Rhif y Ffordd	Location/Lleoliad	Description/Disgrifiad	Likely Start/Duration /Dechran/Hyd Disgwyliedig	Remarks/Salwadau
A4067	Mumbles Road, Brynmill	<u>Wales & West Utilities</u> Gas Escape	15/09/2025 5 Weeks	Lane Closure DELAYS POSSIBLE DURING PEAK HOURS 
A4216	Vivian Road, Sketty	<u>British Telecom</u> Chamber Works	26/09/2025 5 Days	Give & Take DELAYS POSSIBLE 
A4217	Nantyffin Road, Jnct Jersey Road, Llansamlet	<u>Network Rail</u> Bridge Inspections	02/10/2025 1 Night	Two Way Traffic Signals DELAYS POSSIBLE DURING PEAK HOURS 
A4240	Alexandra Road, Gorseinon	<u>Welsh Water - Dwr Cymru</u> Burst Water Main	01/10/2025 1 Day	ROAD CLOSED ROAD CLOSED - FOLLOW DIVERSIONS 
A48	Pontardulais Road, Penlleger	<u>Swansea Council Highway Maintenance</u> Drainage Works	30/09/2025 2 Days	Two Way Traffic Signals DELAYS POSSIBLE 
B4247	Worms Head Hotel, Rhossili	<u>Private Developer</u> Building Works	14/07/2025 ONGOING	Road Closed ROAD CLOSED - FOLLOW DIVERSIONS 

RoadNo/Rhif y Ffordd	Location/Lleoliad	Description/Disgrifiad	Likely Start/Duration /Dechran/Hyd Disgwyliedig	Remarks/Salwadau
B4291	Birchgrove Road, Birchgrove	<u>Swansea Council Planned Maintenance</u> Resurfacing works	01/10/2025 3 Nights	Road Closed ROAD CLOSED - FOLLOW DIVERSIONS 
B4295	New Road, Llanrhidian	<u>Swansea Council Planned Maintenance</u> Resurfacing Works	29/09/2025 1 Night	Road Closed ROAD CLOSED - FOLLOW DIVERSIONS 
B4295	West End, Jnct Beach Road, Penclawdd	<u>Welsh Water - Dwr Cymru</u> Burst Main	26/09/2025 ONGOING	Two Way Traffic Signals DELAYS POSSIBLE DURING PEAK HOURS 
B4296	Cecil Road, Gowerton	<u>Wales & West Utilities</u> Gas Leak Repairs	ONGOING	Multi Phase Traffic Signals DELAYS POSSIBLE DURING PEAK HOURS 
B4489	Llangyfelach Road, Tirdeunaw	<u>Welsh Water - Dwr Cymru</u> Sewer Installation	01/10/2025 3 Weeks	Two Way Traffic Signals DELAYS POSSIBLE DURING PEAK HOURS 
B4593	Newton Road, Mumbles	<u>Swansea Council Planned Maintenance</u> Footway Works	28/09/2025 1 Day	Footway Works FOOTWAY CLOSED 
U/C	Bay View Crescent, Brynmill	<u>Private Developer</u> Reconstruction Works	01/07/2024 18 MONTHS	Road Closure ROAD CLOSED - FOLLOW DIVERSIONS 
U/C	Brynmill Avenue, Brynmill	<u>National Grid</u> Substation Works	30/09/2025 1 Day	Road Closed ROAD CLOSED - FOLLOW DIVERSIONS 
U/C	C167, Glen View, Reynoldston	<u>Welsh Water - Dwr Cymru</u> Permanent Reinstatement	01/10/2025 1 Day	Road Closed ROAD CLOSED - FOLLOW DIVERSIONS 

RoadNo/Rhif y Ffordd	Location/Lleoliad	Description/Disgrifiad	Likely Start/Duration /Dechran/Hyd Disgwyliedig	Remarks/Salwadau
U/C	Caswell Bay Road, Bishopston	<u>Wales & West Utilities</u> Gas Mains Replacement	18/09/2025 3 Weeks	Two Way Traffic Signals DELAYS POSSIBLE DURING PEAK HOURS 
U/C	Derlwyn, Dunvant	<u>Swansea Partnership</u> Maintenance Works	14/07/2025 ONGOING	Multi Phase Traffic Signals DELAYS POSSIBLE DURING PEAK HOURS 
U/C	Dunvant Road, Killay	<u>Swansea Partnership</u> Coal Authority	18 MONTHS	Road Closed ROAD CLOSED - FOLLOW DIVERSIONS 
U/C	Elba Street, Jnct Mill Street, Gowerton	<u>Swansea Council</u> <u>Planned Maintenance</u> Resurfacing Works	02/10/2025 2 Nights	ROAD CLOSED ROAD CLOSED - FOLLOW DIVERSIONS 
U/C	Glebe Road, Loughor	<u>Virgin Media</u> New Cabinet	01/10/2025 1 Week	Two Way Traffic Signals DELAYS POSSIBLE DURING PEAK HOURS 
U/C	Goetre Fawr Road, Killay	<u>Virgin Media</u> New Cabinet	01/10/2025 2 Days	Stop & Go Boards DELAYS POSSIBLE 
U/C	Heol Las, Birchgrove	<u>Welsh Water - Dwr Cymru</u> Repair Burst Main	27/09/2025 5 Days	Two Way Traffic Signals DELAYS POSSIBLE DURING PEAK HOURS 
U/C	Heol Y Gors, Townhill	<u>Swansea Council</u> <u>Highway Maintenance</u> C/way Works	ONGOING	Two Way Traffic Signals DELAYS POSSIBLE DURING PEAK HOURS 
U/C	King Edwards Road, Brynmill	<u>Welsh Water - Dwr Cymru</u> Renew Leaking Communication Pipe	28/09/2025 4 Days	Multi Phase Traffic Signals DELAYS POSSIBLE 

RoadNo/Rhif y Ffordd	Location/Lleoliad	Description/Disgrifiad	Likely Start/Duration /Dechran/Hyd Disgwyliedig	Remarks/Salwadau
U/C	Mill Street, Gowerton	<u>Swansea Council</u> <u>Planned Maintenance</u> Resurfacing Works	30/09/2025 2 Nights	Two Way Traffic Signals DELAYS POSSIBLE 
U/C	Mynydd Newydd Road, Penlan	<u>Virgin Media</u> New Cabinet & Chamber	24/09/2025 9 Days	Two Way Traffic Signals DELAYS POSSIBLE 
U/C	Newton Street, Northampton Lane & Christina Street, City Centre	<u>Private Developer</u> Development Works	01/04/2025 18 Months	Road Closed 
U/C	Old Kittle Road, Southgate	<u>Wales & West Utilities</u> New Gas Service	29/09/2025 1 Day	Road Closed ROAD CLOSED - FOLLOW DIVERIONS 
U/C	Penfilia Road, Brynhyfryd	<u>Virgin Media</u> Build New Cabinet	28/09/2025 1 Day	Two Way Traffic Signals DELAYS POSSIBLE 
U/C	Station Road, Llansamlet	<u>Network Rail</u> Bridge Inspections	01/10/2025 1 Night	ROAD CLOSED ROAD CLOSED - FOLLOW DIVERIONS 
U/C	St Helens Crescent, Brynmill	<u>Virgin Media</u> New Cabinet	01/10/2025 1 Week	Two Way Traffic Signals DELAYS POSSIBLE DURING PEAK HOURS 
U/C	St Johns Road, Manselton	<u>Welsh Water - Dwr</u> <u>Cymru</u> Install New Water Main	22/09/2025 2 Weeks	Multi Phase Traffic Signals DELAYS POSSIBLE DURING PEAK HOURS 
U/C	Townhill Road, Townhill	<u>National Grid</u> Upgrade Works	14/07/2025 ONGOING	Stop & Go DELAYS POSSIBLE 
U/C	Woollacott Drive, Llangland	<u>Swansea Council</u> <u>Construction Section</u> Drainage Works	29/09/2025 5 Weeks	Road Closed ROAD CLOSED - FOLLOW DIVERIONS 

RoadNo/Rhif y Ffordd	Location/Lleoliad	Description/Disgrifiad	Likely Start/Duration /Dechran/Hyd Disgwyliedig	Remarks/Salwadau
U/C	Llanllienwen Road, Cwmrhdyceirw	<u>British Telecom</u> Desilting Works	29/09/2025 3 Days	Multi Phase Traffic Signals DELAYS POSSIBLE 

Special Events/ Digwyddiadau Arbennig

The following special events are included as they may have significant effects on the highway network. Mae'r digwyddiadau arbennig canlynol wedi'u cynnwys oherwydd gallent effeithio'n sylweddol ar y rhwydwaith priffyrdd

SWANSEA CITY FC V MILLWALL FC - SATURDAY 27TH SEPTEMBER 2025 - KICK OFF 15:00 - ROLLING ROAD CLOSURES 15:00 - 19:00

PLEASE ASSUME ALL THE HIGHWAY WORKS STATED ARE PROGRAMMED FOR A 07:30AM START (UNLESS OTHERWISE NOTED)

Stuart Davies, Head of Highways and Transportation Players Industrial Estate, Clydach, Swansea, SA6 5BJ Highway control and Co-ordination Tel:Swansea (01792) 841675 Fax: (01792) 841664. Although we will attempt to keep information accurate this cannot be guaranteed as works are constantly subject to change. New content will be added as it is available.	Stuart Davies, Pennaeth Priffyrdd a Chiudiant, Ystad Ddiwydiannol Players, Clydach, Abertawe SA6 5BJ Rheoli a Chydlynw Priffyrdd Ffôn: Abertawe (01792) 841675 Ffacs: (01792) 841664. Er y byddwn yn ceisio yn cadw'r wybodaeth yn gywir, ni ellir gwarantu hyn oherwydd gall y gwaith newid yn gyson. Ychwanegir cynnwys newydd fel y dydd ar gael.
-----------------------------------------------------------------------------------------------------------------------------------------------------------------------------------------------------------------------------------------------------------------------------------------------------------------------------------------------------------------------------------------	---------------------------------------------------------------------------------------------------------------------------------------------------------------------------------------------------------------------------------------------------------------------------------------------------------------------------------------------------------------------------

