



Look out for the following Roadworks being undertaken for the week commencing **Saturday 26/07/2025**







Key: Symbols: As on UK Highway code with supporting text remarks.

U/C: Unclassified. CCS: City & County of Swansea Works. BT: British Telecom. **Virgin Media:** Cable Co. **WPD:** Electricity Company. **WWA:** Water Co. **WWU:** Gas Co. **T.T.L.** Temporary Traffic Lights **24hr:** Continuous Day and Night Operation **Off Peak:** 9:30am - 3:30pm

Cadwch lygad am y gwaith ffôrdd canlynol a gynhelir yn ystod yr wythnos sy'n dech **Saturday 26/07/2025**

ALLWEDD: Symbolau: Fel ar Reolau Ffordd y DU gyda sylwadau testun cefnogol.


D/DD: Di-ddosbarth. **DASA:** Gwaith Dinas a Sir Abertawe. **BT:** British Telecom. **Virgin Media:** Cwmni cablau. **WPD:** Cwmni trydan. **WWA:** Cwmni dŵr **WWU:** Cwmni nwy.. **G.T.D.D:** Goleuadau Traffig Dros Dro. **24awr:** Gweithredu drwy'r dydd a'r nos yn barhaus. **Cfynodau Tawel:** 9:30am - 3:30pm

RoadNo/Rhif y Ffordd	Location/Lleoliad	Description/Disgrifiad	Likely Start/Duration /Dechran/Hyd Disgwyliedig	Remarks/Salwadau
A4067	Ffordd Cwm Tawe, Clydach Bypass, Clydach	<u>Swansea Council</u> <u>Highway Maintenance</u> Maintenance Works	27/07/2025 1 Day	Road Closed ROAD CLOSED - FOLLOW DIVERSIONS 
A4067	Mumbles Road, Mumbles	<u>Welsh Water - Dwr Cymru</u> Renew Leaking Comms Pipe	28/07/2025 2 Days	Two Way Traffic Signals DELAYS POSSIBLE DURING PEAK HOURS 
A4067	Mumbles Road, Sketty	<u>Wales & West Utilities</u> Repair Gas Leak	28/07/2025 1 Week	Lane Closure DELAYS POSSIBLE 
A4067	Mumbles Road, West Cross	<u>Swansea Council</u> <u>Highway Maintenance</u> Drainage Works	30/07/2025 3 Days	Stop & Go / Two Way Traffic Signals DELAYS POSSIBLE 
A4067	Oystermouth Road, City Centre	<u>Swansea Council</u> <u>Construction Section</u> C/way Works	ONGOING	LANE CLOSURE INBOUND EXPECT DELAYS 
A4067	Quay Parade, Swansea	<u>Swansea Council</u> <u>Telematics</u> Traffic Light Improvement Works	14/07/2025 3 Weeks	Multi Phase Traffic Signals DELAYS POSSIBLE DURING PEAK HOURS 

RoadNo/Rhif y Ffordd	Location/Lleoliad	Description/Disgrifiad	Likely Start/Duration /Dechran/Hyd Disgwyliedig	Remarks/Salwadau
A4118	Gower Road, Killay	<u>Wales & West Utilities</u> Gas Works	28/07/2025 ONGOING	Width Restrictions DELAYS POSSIBLE DURING PEAK HOURS 
A4118	Gower Road, Sketty	<u>Welsh Water - Dwr Cymru</u> Install New Service Connection	27/07/2025 1 Day	Two Way Traffic Signals DELAYS POSSIBLE DURING PEAK HOURS 
A4118	Gower Road, Upper Killay	<u>Wales & West Utilities</u> Remedial Works	27/07/2025 1 Day	Stop & Go Boards DELAYS POSSIBLE 
A4118	Near Jnct Nicholaston Farm, Penmaen	<u>British Telecom</u> Joining Works	28/07/2025 1 Day	Multi Phase Traffic Signals DELAYS POSSIBLE DURING PEAK HOURS 
A4118	Riverdale, Jnct Kittle Hill Lane, Parkmill	<u>Welsh Water - Dwr Cymru</u> Repair Burst Main	25/07/2025 5 Days	Two Way Traffic Signals DELAYS POSSIBLE DURING PEAK HOURS 
A48	Clasemont Road, Morriston	<u>British Telecom</u> Pole Replacement	31/07/2025 1 Day	Two Way Traffic Signals DELAYS POSSIBLE DURING PEAK HOURS 
A48	Samlet Road, Llansamlet	<u>Private Developer</u> EV Charging Ports	21/07/2025 2 WEEKS	Two Way Traffic Signals DELAYS POSSIBLE 
B4247	Worms Head Hotel, Rhossili	<u>Private Developer</u> Building Works	14/07/2025 ONGOING	Road Closed ROAD CLOSED - FOLLOW DIVERSIONS 
B4295	Beach Road to Llanrhidian, Penclawdd	<u>Swansea Council</u> <u>Planned Maintenance</u> Resurfacing Works	24/07/2025 4 Days	STOP & GO, 24TH, 28TH & 29TH & 30TH DELAYS POSSIBLE 

RoadNo/Rhif y Ffordd	Location/Lleoliad	Description/Disgrifiad	Likely Start/Duration /Dechran/Hyd Disgwyliedig	Remarks/Salwadau
B4295	New Road To Oldwalls, Llanrhidian	<u>Swansea Council</u> <u>Planned Maintenance</u> Resurfacing Works	24/07/2025 2 Days	Road Closed ROAD CLOSED - FOLLOW DIVERSIONS 
U/C	Bay View Crescent, Brynmill	<u>Private Developer</u> Reconstruction Works	01/07/2024 18 MONTHS	Road Closure ROAD CLOSED - FOLLOW DIVERSIONS 
U/C	Belgrave Road, Gorseinon	<u>Private Developer</u> Essential Works	07/07/2025 6 Weeks	Two Way Traffic Signals DELAYS POSSIBLE DURING PEAK HOURS 
U/C	Derlwyn, Dunvant	<u>Swansea Partnership</u> Maintenance Works	14/07/2025 ONGOING	Multi Phase Traffic Signals DELAYS POSSIBLE DURING PEAK HOURS 
U/C	Dunvant Road, Killay	<u>Swansea Partnership</u> Coal Authority	18 MONTHS	Road Closed ROAD CLOSED - FOLLOW DIVERSIONS 
U/C	Heol Maes Eglwys, M4 Overpass, Cwmrhydyceirw	<u>Swansea Partnership</u> Bridge Works - SWTRA	18/07/2025 8 WEEKS	ROAD CLOSED ROAD CLOSED - FOLLOW DIVERSIONS 
U/C	Heol Y Gors, Townhill	<u>Swansea Council</u> <u>Highway Maintenance</u> C/way Works	ONGOING	Two Way Traffic Signals DELAYS POSSIBLE DURING PEAK HOURS 
U/C	Jersey Road, Llansamlet	<u>Private Developer</u> Drainage Works	28/07/2025 5 Days	Road Closed ROAD CLOSED - FOLLOW DIVERSIONS 
U/C	Lane Rear 20 Orchard Street, City Centre	<u>Swansea Partnership</u> Filming Event	01/08/2025 12 Days	Road Closed ROAD CLOSED - FOLLOW DIVERSIONS 

RoadNo/Rhif y Ffordd	Location/Lleoliad	Description/Disgrifiad	Likely Start/Duration /Dechran/Hyd Disgwyliedig	Remarks/Salwadau
U/C	Loughor Road Jct Swansea Road, Gorseinon	<u>Swansea Council Construction Section</u> Resurfacing Works	28/07/2025 2 Days	Multi Phase Traffic Signals DELAYS POSSIBLE 
U/C	Nantong Way, Pentrechwyth	<u>Private Developer</u> Development Works	14/07/2025 3 Weeks	Multi Phase Traffic Signals DELAYS POSSIBLE DURING PEAK HOURS 
U/C	Newton Street, Northampton Lane & Christina Street, City Centre	<u>Private Developer</u> Development Works	01/04/2025 18 Months	Road Closed 
U/C	Penlan Road, Treboeth	<u>Swansea Council Construction Section</u> New Traffic Calming Measures	21/07/2025 2 Weeks	Road Closure ROAD CLOSED - FOLLOW DIVERSIONS 
U/C	Promenade Terrace, Mumbles	<u>Swansea Partnership</u> Coastal Protection Scheme	23/06/2025 6 Weeks	ROAD CLOSED ROAD CLOSED - FOLLOW DIVERSIONS 
U/C	Strand (Part), City Centre	<u>Private Developer</u> Repair and Maintenance Works	28/07/2025 5 Nights	Road Closed ROAD CLOSED - FOLLOW DIVERSIONS 
U/C	Townhill Road, Townhill	<u>National Grid</u> Upgrade Works	14/07/2025 ONGOING	Stop & Go DELAYS POSSIBLE 
U/C	Wern Road, Llanmorlais	<u>Welsh Water - Dwr Cymru</u> Emergency Works	27/07/2025 4 Days	Road Closed ROAD CLOSED - FOLLOW DIVERSIONS 
U/C	Windy Ridge, Oxwich	<u>Welsh Water - Dwr Cymru</u> Renew Leaking Comms Pipe	25/07/2025 1 Day	Road Closed ROAD CLOSED - FOLLOW DIVERSIONS 

RoadNo/Rhif y Ffordd	Location/Lleoliad	Description/Disgrifiad	Likely Start/Duration /Dechran/Hyd Disgwyliedig	Remarks/Salwadau
U/C	Y1876, Gower Heritage Centre, Parkmill	<u>Swansea Council</u> <u>Construction Section</u> Speed Plateau Works	03/03/2025 ONGOING	ROAD CLOSED ROAD CLOSED - FOLLOW DIVERSIONS 

Special Events/ Digwyddiadau Arbennig

The following special events are included as they may have significant effects on the highway network. Mae'r digwyddiadau arbennig canlynol wedi'u cynnwys oherwydd gallent effeithio'n sylweddol ar y rhwydwaith priffyrdd

UPLANDS MARKET â€“ SATURDAY 26TH JULY 2025 â€“ GWYDR SQUARE, UPLANDS â€“ ROAD CLOSED â€“ 06:00 TO 14:30
â€“ EXPECT DELAYS

PLEASE ASSUME ALL THE HIGHWAY WORKS STATED ARE PROGRAMMED FOR A 07:30AM START (UNLESS OTHERWISE NOTED)

Stuart Davies, Head of Highways and Transportation Players Industrial Estate, Clydach, Swansea, SA6 5BJ Highway control and Co-ordination Tel:Swansea (01792) 841675 Fax: (01792) 841664. Although we will attempt to keep information accurate this cannot be guaranteed as works are constantly subject to change. New content will be added as it is available.	Stuart Davies, Pennaeth Priffyrdd a Chiudiant, Ystad Ddiwydiannol Players, Clydach, Abertawe SA6 5BJ Rheoli a Chydlyn Priffyrdd Ffôn: Abertawe (01792) 841675 Ffacs: (01792) 841664. Er y byddwn yn ceisio yn cadw'r wybodaeth yn gywir, ni ellir gwarantu hyn oherwydd gall y gwaith newid yn gyson. Ychwanegir cynnwys newydd fel y dydd ar gael.
--	---

