



Look out for the following Roadworks being undertaken for the week commencing **Saturday 10/05/2025**







Key: Symbols: As on UK Highway code with supporting text remarks.




U/C: Unclassified. CCS: City & County of Swansea Works. BT: British Telecom. **Virgin Media:** Cable Co. WPD: Electricity Company. WWA: Water Co. WWU: Gas Co. T.T.L. Temporary Traffic Lights **24hr:** Continuous Day and Night Operation **Off Peak:** 9:30am - 3:30pm

Cadwch lygad am y gwaith ffordd canlynol a gynhelir yn ystod yr wythnos sy'n dech **Saturday 10/05/2025**





ALLWEDD: Symbolau: Fel ar Reolau Ffordd y DU gyda sylwadau testun cefnogol.

D/DD: Di-ddosbarth. DASA: Gwaith Dinas a Sir Abertawe. BT: British Telecom. **Virgin Media:** Cwmni cablau. WPD: Cwmni trydan. WWA: Cwmni dŵr WWU: Cwmni nwy. G.T.D.D: Goleuadau Traffig Dros Dro. **24awr:** Gweithredu drwy'r dydd a'r nos yn barhaus. **Cfynodau Tawel:** 9:30am - 3:30pm

RoadNo/Rhif y Ffordd	Location/Lleoliad	Description/Disgrifiad	Likely Start/Duration /Dechran/Hyd Disgwyliedig	Remarks/Salwadau
A4067	Ffordd Cwm Tawe, Cwm Level to Martin Street, Plasmarl	<u>Swansea Council</u> <u>Highway Maintenance</u> C/way Works	10/05/2025 1 Day	Road Closed ROAD CLOSED - FOLLOW DIVERSIONS 
A4067	Mumbles Road, West Cross	<u>Swansea Council</u> <u>Planned Maintenance</u> Resurfacing Works	13/05/2025 3 Nights	Road Closed ROAD CLOSED - FOLLOW DIVERSIONS 
A4118	Gower Road, Sketty	<u>British Telecom</u> Civils Works	11/05/2025 1 Day	Multi Phase Traffic Signals DELAYS POSSIBLE 
A4216	Vivian Road, Sketty	<u>British Telecom</u> Repair Frame and Cover	11/05/2025 1 Day	ONE WAY TRAFFIC ORDER EXPECT DELAYS 
A48	Swansea Road, Pontlliw	<u>National Grid</u> Reinforcement Scheme	16/05/2025 1 Week	Two Way Traffic Signals DELAYS POSSIBLE DURING PEAK HOURS 
B4291	Birchgrove Road, Jnct Ynysymond Road, Glais	<u>National Grid</u> Reinforcement Scheme	09/05/2025 2 Weeks	Multi Phase Traffic Signals DELAYS POSSIBLE DURING PEAK HOURS 

RoadNo/Rhif y Ffordd	Location/Lleoliad	Description/Disgrifiad	Likely Start/Duration /Dechran/Hyd Disgwyliedig	Remarks/Salwadau
B4603	Sway Road, Jnct Chemical Road, Morriston	<u>British Telecom</u> Cabling Works	13/05/2025 2 Days	Multi Phase Traffic Signals DELAYS POSSIBLE 
U/C	Bay View Crescent, Brynmill	<u>Private Developer</u> Reconstruction Works	01/07/2024 18 MONTHS	Road Closure ROAD CLOSED - FOLLOW DIVERSIONS 
U/C	Belgrave Road, Gorseinon	<u>Wales & West Utilities</u> Permanent Reinstatement	11/05/2025 1 Day	Stop & Go Boards DELAYS POSSIBLE 
U/C	Blodwen Terrace, Jnct Station Road, Penclawdd	<u>British Telecom</u> Desilting Works	11/05/2025 1 Day	Two Way Traffic Signals DELAYS POSSIBLE 
U/C	Brunel Way, Bonymaen	<u>Swansea Council Parks</u> Grass Cutting	13/05/2025 1 Day	Lane Closure DELAYS POSSIBLE 
U/C	Capel Road, Clydach	<u>Private Developer</u> Investigation Works	06/05/2025 11 Days	Two Way Traffic Signals DELAYS POSSIBLE DURING PEAK HOURS 
U/C	Constitution Hill, Mount Pleasant	<u>Wales & West Utilities</u> Gas Mains Replacement	12/05/2025 12 Days	Road Closed ROAD CLOSED - FOLLOW DIVERSIONS 
U/C	Cwm Level Road, Plasmarl	<u>British Telecom</u> Clear Blockages	15/05/2025 2 Days	Two Way Traffic Signals DELAYS POSSIBLE 
U/C	Dunvant Road, Killay	<u>Swansea Partnership</u> Coal Authority	18 MONTHS	Road Closed ROAD CLOSED - FOLLOW DIVERSIONS 
U/C	Ffordd Tregof, Jnct Walters Road, Swansea Vale	<u>British Telecom</u> Desilting Works	12/05/2025 1 Day	Multi Phase Traffic Signals DELAYS POSSIBLE 

RoadNo/Rhif y Ffordd	Location/Lleoliad	Description/Disgrifiad	Likely Start/Duration /Dechran/Hyd Disgwyliedig	Remarks/Salwadau
U/C	Heol Y Gors, Townhill	<u>Swansea Council</u> <u>Highway Maintenance</u> C/way Works	ONGOING	Two Way Traffic Signals DELAYS POSSIBLE DURING PEAK HOURS 
U/C	Heol Y Gors, Townhill	<u>British Telecom</u> Civils Works	13/05/2025 2 Days	Two Way Traffic Signals DELAYS POSSIBLE DURING PEAK HOURS 
U/C	Highland Terrace, Pontardulais	<u>Welsh Water - Dwr</u> <u>Cymru</u> Mains Repair	09/05/2025 4 Days	Road Closed ROAD CLOSED - FOLLOW DIVERSIONS 
U/C	Lone Road, Heol Eithrim, Bryn Road, Grove Road, Kelvin Road & Gellionnen Road, C'lydach	<u>Private Developer</u> F/way and C/way Works	12/05/2025 4 Weeks	Road Closed ROAD CLOSED - FOLLOW DIVERSIONS 
U/C	Manselfield Road, Murton	<u>British Telecom</u> Replace Frame & Cover	11/05/2025 1 Day	Road Closed ROAD CLOSED - FOLLOW DIVERSIONS 
U/C	Newton Street, Northampton Lane & Christina Street, City Centre	<u>Private Developer</u> Development Works	01/04/2025 18 Months	Road Closed 
U/C	Sandringham Park, Jnct Blawd Road, Llansamlet	<u>British Telecom</u> Renew Frame and Cover	16/05/2025 1 Day	Multi Phase Traffic Signals DELAYS POSSIBLE 
U/C	Strand, City Centre	<u>Wales & West</u> <u>Utilities</u> Trace Gas Escape	04/05/2025 9 Days	Two Way Traffic Signals DELAYS POSSIBLE DURING PEAK HOURS 
U/C	Strand, City Centre	<u>Private Developer</u> Building Inspection	13/05/2025 1 Day	Two Way Traffic Signals DELAYS POSSIBLE 

RoadNo/Rhif y Ffordd	Location/Lleoliad	Description/Disgrifiad	Likely Start/Duration /Dechran/Hyd Disgwyliedig	Remarks/Salwadau
U/C	Thistleboon Road, Mumbles	Wales & West Utilities Gas Mains Replacement	27/03/2025 6 Weeks	Road Closed ROAD CLOSED - FOLLOW DIVERSIONS 
U/C	Trafalgar Bridge, Maritime Quarter	Swansea Council Major Schemes Remedial Works	17/03/2025 18 Months Intermittently	Bridge Closed ROAD CLOSED 
U/C	Trawler Road, Maritime Quarter	Private Developer Glass Works	28/04/2025 2 Weeks	Two Way Traffic Signals 
U/C	Y1876, Gower Heritage Centre, Parkmill	Swansea Council Construction Section Speed Plateau Works	03/03/2025 ONGOING	ROAD CLOSED ROAD CLOSED - FOLLOW DIVERSIONS 

Special Events/ Digwyddiadau Arbennig

The following special events are included as they may have significant effects on the highway network. Mae'r digwyddiadau arbennig canlynol wedi'u cynnwys oherwydd gallent effeithio'n sylweddol ar y rhwydwaith priffyrdd

CYCLE PATH - REAR SWANS ACADEMY - CLOSED TO PEDESTRIANS MONDAY 5TH MAY 2025 FOR 10 WEEKS FOR CULVERT REPAIRS
MUMBLES TRIATHLON - TEMP ROAD CLOSURE LUNNON HILL, PARKMILL - SATURDAY 10TH MAY 2025 - (07:30 - 08:30)
VE DAY PARADE - ROLLING ROAD CLOSURES CITY CENTRE - SUNDAY 11TH MAY 2025 - (12:30 - 14:30)
VE DAY STREET PARTY - TEMP ROAD CLOSURE - LON PEN Y COED, COCKETT - SATURDAY 10TH MAY 2025 (14:00 - 00:00)
VE DAY STREET PARTY - TEMP ROAD CLOSURE - LYN TIRCOED, PENLLEGAER - SATURDAY 10TH MAY (12:30 - 22:00)

PLEASE ASSUME ALL THE HIGHWAY WORKS STATED ARE PROGRAMMED FOR A 07:30AM START (UNLESS OTHERWISE NOTED)

Stuart Davies, Head of Highways and Transportation Players Industrial Estate, Clydach, Swansea, SA6 5BJ Highway control and Co-ordination Tel:Swansea (01792) 841675 Fax: (01792) 841664. Although we will attempt to keep information accurate this cannot be guaranteed as works are constantly subject to change. New content will be added as it is available.	Stuart Davies, Pennaeth Priffyrdd a Chiudiant, Ystad Ddiwydiannol Players, Clydach, Abertawe SA6 5BJ Rheoli a Chydlynw Priffyrdd Ffon: Abertawe (01792) 841675 Ffacs: (01792) 841664. Er y byddwn yn ceisio yn cadw'r wybodaeth yn gywir, ni ellir gwarantu hyn oherwydd gall y gwaith newid yn gyson. Ychwanegir cynnwys newydd fel y dydd ar gael.
---	---

