
















































































Utility Works within Swansea Area

Utility Company	Street and Area	Location	Estimated Start	Estimated Finish	Severity
National Grid Electricity Dist	ABERDYBERTHI STREET, HAFOD	S/O 35 Vivian St	10/09/25	11/09/25	
BT	ADMIRALS WALK, SKETTY	6, Admirals walk Sketty Swansea SA2 8LQ	08/09/25	10/09/25	
VIRGIN MEDIA	APPROACH ROAD, MANSELTON	S/O 18 APPROACH ROAD MANSELTON SWANSEA	08/09/25	12/09/25	
Netomnia	ASH GROVE, KILLAY	Outside number 88 Ash Grove	12/09/25	16/09/25	
Netomnia	ASH GROVE, KILLAY	From the junction of Broadmead through to the junction of Lime GRove	12/09/25	16/09/25	
VIRGIN MEDIA	ASH GROVE, KILLAY	28 ASH GROVE KILLAY SWANSEA	12/09/25	22/09/25	
National Grid Electricity Dist	BALACLAVA ROAD, GLAIS	At the side of 612	10/09/25	14/09/25	
VIRGIN MEDIA	BEACH STREET, SANDFIELDS	S/O 101 RODNEY STREET ON BEACH STREET SANDFIELDS SWANSEA	10/09/25	12/09/25	
DWR CYMRU WELSH WATER - CLYDACH DEPOT (C	BELGRAVE ROAD, GORSEINON	(footway)32 Belgrave Road Swansea	10/09/25	12/09/25	
National Grid Electricity Dist	BELLEVUE ROAD, WEST CROSS	O/S and OPP 54	09/09/25	12/09/25	
Netomnia	BIRCHGROVE ROAD, GLAIS	Outside number 651 Birchgrove Road	12/09/25	16/09/25	
BT	BIRCHGROVE ROAD, BIRCHGROVE	205 BIRCHGROVE ROAD BIRCHGROVE SWANSEA SA7 9GN	10/09/25	12/09/25	
Netomnia	BIRCHGROVE ROAD, GLAIS	Outside Station House Nursery	09/09/25	11/09/25	
DWR CYMRU WELSH WATER - NELSON DEPOT	BRITHWEN ROAD, WAUNARLWYDD	(carriageway)NEAR 3 BRITHWEN ROAD, WAUNARLWYDD, SWANSEA	10/09/25	10/09/25	
BT	BRO DEDWYDD, DUNVANT	o/s 8 BRO DEDWYDD, DUNVANT, SWANSEA, SA2 7PR	12/09/25	16/09/25	
VIRGIN MEDIA	BROOKLANDS TERRACE, MOUNT PLEASANT	3 BROOKLANDS TERRACE MOUNT PLEASANT ABERTAWE	08/09/25	10/09/25	
VIRGIN MEDIA	BRUNSWICK STREET, CENTRAL SWANSEA	S/O 149 ST HELEN ROAD ON BRUNSWICK STREET	10/09/25	12/09/25	
BT	BRYNTAWE ROAD, YNYSTAWE	OUTSIDE THE VICARAGE TO OUTSIDE 18 BRYNTAWE ROAD	08/09/25	10/09/25	
DWR CYMRU WELSH WATER - CLYDACH DEPOT (C	C170 FROM JUNCTION WITH Y2267, LLANRHIDIAN	(verge)WEOBLEY CASTLE FARM LEASON, C170 FROM JUNCTION WITH Y2267 TO JUNCTION, LLANRHIDIAN, SWANSEA	09/09/25	11/09/25	
VIRGIN MEDIA CAB AND PLANT	CAEMAWR ROAD, MORRISTON	Outside 1	10/09/25	12/09/25	
BT	CARLTON ROAD, CLYDACH	28 CARLTON ROAD SWANSEA SA6 5JN	09/09/25	11/09/25	
BT	CASTLE ACRE, MUMBLES	100 CASTLE ACRE MUMBLES SWANSEA SA3 5TH	09/09/25	11/09/25	
VIRGIN MEDIA	CHEMICAL ROAD, MORRISTON	Outside 134	10/09/25	12/09/25	
DWR CYMRU WELSH WATER - CLYDACH DEPOT (C	CLOS CADNO, CWMRHYDYCEIRW	(footway)2 Clos Cadno Cwmrhydyceirw Swansea	09/09/25	11/09/25	









































Utility Works within Swansea Area

Utility Company	Street and Area	Location	Estimated Start	Estimated Finish	Severity
VIRGIN MEDIA	CLYDACH ROAD, YNYSFORGAN	side of 473 CLYDACH ROAD, YNYSFORGAN SWANSEA,	10/09/25	12/09/25	
BT	CLYDACH ROAD, MORRISTON	Clydach Rd from Llys Dur jnc to outsideáhouseánrá1 / No work will take place within 100 metres of any junction.	08/09/25	10/09/25	
DWR CYMRU WELSH WATER - CLYDACH DEPOT (C	COED BACH, PONTARDDULAIS	(footway)23 COED BACH RD PONTARDDULAIS SWANSEA	10/09/25	12/09/25	
VIRGIN MEDIA	COLBOURNE TERRACE, WAUN WEN	OPP 36 Colbourne Terrace - O/S 34 Colbourne Terrace	08/09/25	10/09/25	
VIRGIN MEDIA	COURTNEY STREET, MANSELTON	Outside 9	10/09/25	12/09/25	
DWR CYMRU WELSH WATER - CLYDACH DEPOT (C	CWMBATH ROAD, MORRISTON	76 CWMBATH ROAD, MORRISTON, SWANSEA	07/09/25	09/09/25	
VIRGIN MEDIA	DERLWYN, DUNVANT	OPP 101 DERLWYN DYFNANT ABERTAWE	09/09/25	17/09/25	
DWR CYMRU WELSH WATER - CLYDACH DEPOT (C	DERWEN FAWR ROAD, SKETTY	(footway)91 DERWEN FAWR RD SKETTY SWANSEA	09/09/25	11/09/25	
DWR CYMRU WELSH WATER - CLYDACH DEPOT (C	DINAS STREET, PLASMARL	96 DINAS ST, PLASMARL, SWANSEA,	10/09/25	11/09/25	
VIRGIN MEDIA	DOL Y COED, DUNVANT	S/O 22 DOL Y COED DUNVANT SWANSEA	10/09/25	18/09/25	
VIRGIN MEDIA	DUNVANT ROAD, KILLAY	OPP 89 DUNVANT ROAD CILA ABERTAWE	09/09/25	17/09/25	
VIRGIN MEDIA	DUNVANT ROAD, DUNVANT	3 DUNVANT ROAD DUNVANT SWANSEA	11/09/25	19/09/25	
BT	EASTLANDS PARK, BISHOPSTON	34 EASTLANDS PARK BISHOPSTON SWANSEA SA3 3DQ	08/09/25	10/09/25	
BT	EASTLANDS PARK, BISHOPSTON	72 EASTLANDS PARK BISHOPSTON SA3 3DG	08/09/25	10/09/25	
BT	EASTLANDS PARK, BISHOPSTON	15 EASTLANDS PARK BISHOPSTON SWANSEA SA3 3DQ	10/09/25	12/09/25	
VIRGIN MEDIA	EIDDWEN ROAD, PENLAN	J/W 60 TALLEY ROAD AND EIDDWEN ROAD ABERTAWE	10/09/25	16/09/25	
VIRGIN MEDIA	ELPHIN GARDENS, TOWNHILL	Outside 1	12/09/25	16/09/25	
DCWW Streetworks Team	FABIAN WAY, PORT TENNANT	(carriageway)Westbound on fabian way, port tennant	10/09/25	10/09/25	   
Netomnia	FFORDD GER Y LLYN, PENLLERGAER	Outside number 58 to number 55 Ffordd ger y llyn	12/09/25	16/09/25	
BT	FFYNONE DRIVE, UPLANDS	7 Ffynone Drive, Brynmill, Swansea, SA1 6DB	08/09/25	10/09/25	
VIRGIN MEDIA	FOOTPATH FROM PARC WERN ROAD T, SKETTY	Capel Y Trinity - 34 Parc Wern Road, Swansea, SA2 0SE	09/09/25	11/09/25	
VIRGIN MEDIA	FOOTPATH FROM SOUTH OF 110 TO, PENLAN	S/O 112 REDWOOD COURT SWANSEA	11/09/25	15/09/25	
BT	FOXHOLE DRIVE, SOUTHGATE	34 FOXHOLE DRIVE SOUTHGATE SWANSEA SA3 2BZ	09/09/25	11/09/25	
National Grid Electricity Dist	FRANCIS STREET, BRYNMILL	from junction of Helens Ave to junction King Edwards Road	08/09/25	17/09/25	









Utility Works within Swansea Area

Utility Company	Street and Area	Location	Estimated Start	Estimated Finish	Severity
DWR CYMRU WELSH WATER - CLYDACH DEPOT (C	FROGLANE, LLANMADOC	(footway)Ty Glas Frog Lane Swansea Llanmadoc	10/09/25	12/09/25	
BT	GABALFA ROAD, SKETTY	9, Gabalfa Road, Sketty, Swansea, SA2 8NF	09/09/25	11/09/25	
VIRGIN MEDIA	GARROD AVENUE, DUNVANT	S/O 60 GARROD AVENUE DUNVANT SWANSEA	11/09/25	17/09/25	  
VIRGIN MEDIA	GENDROS AVENUE EAST, GENDROS	Outside 111	09/09/25	11/09/25	
VIRGIN MEDIA	GETHIN CLOSE, GENDROS	Outside 21	09/09/25	11/09/25	
Netomnia	GLANLLYN ROAD, GLAIS	Outside number 5 School Road on the junction to glanllyn road	09/09/25	11/09/25	
VIRGIN MEDIA	GLANMOR PARK ROAD, SKETTY	Capel Y Trinity - 34 Parc Wern Road, Swansea, SA2 0SE	09/09/25	11/09/25	
VIRGIN MEDIA	GLANMOR ROAD, UPLANDS	75 GLANMOR ROAD UPLANDS	11/09/25	17/09/25	
VIRGIN MEDIA	GLANMOR ROAD, SKETTY	J/W 2 NEWNHAM CRESCENT AND GLANMOR ROAD SKETTY SWANSEA	07/09/25	07/09/25	   
BT	GLANTAWE STREET, MORRISTON	Glantawe Street from Clase Rd jnc to MorfyddáStreetájnc	08/09/25	10/09/25	
Charlene Corkrey	GLEBE ROAD, LOUGHOR	From junction of Woodlands Road through to outside Penuel Baptist Churxh on Glebe Road	08/09/25	10/09/25	
VIRGIN MEDIA	GORS AVENUE, TOWNHILL	Opposite 100	12/09/25	16/09/25	
Wales & West Utilities	GRAIG ROAD, GLAIS	O/S BRYN HAFREN	11/09/25	15/09/25	
VIRGIN MEDIA	GWENT ROAD, TOWNHILL	11 - 18 Clos Morgannwg, Swansea	08/09/25	10/09/25	
VIRGIN MEDIA	GWYDR SQUARE, UPLANDS	J/W Gwydr Square and Uplands Crescent - 25 Uplands Crescent, Swansea	07/09/25	07/09/25	
VIRGIN MEDIA	GWYNEDD AVENUE, TOWNHILL	11 - 18 Clos Morgannwg, Swansea	08/09/25	10/09/25	
DWR CYMRU WELSH WATER - CLYDACH DEPOT (C	HANOVER STREET, CENTRAL SWANSEA	(footway, carriageway)11 HANOVER STREET CENTRAL SWANSEA	10/09/25	12/09/25	
VIRGIN MEDIA	HEADLAND ROAD, ST THOMAS	27 HEADLAND ROAD ST THOMAS ABERTAWE	10/09/25	12/09/25	
BT	HEATHERSLADE CLOSE, SOUTHGATE	15 Heatherslade Close, Southgate, Pennard, Swansea, SA3 2DE	09/09/25	11/09/25	
Wales & West Utilities	HEATHFIELD, MOUNT PLEASANT	O/S 91, HEATHFIELD HOUSE	10/09/25	15/09/25	
BT	HENDREMAWR CLOSE, SKETTY	5 HENDREMAWR CLOSE SKETTY SWANSEA SA2 9ND	10/09/25	12/09/25	
Charlene Corkrey	HEOL EITHRIM, CLYDACH	From junction of Vardre throuhg to side of 47 Heol Y Nant on Heol Eithrim	07/09/25	07/09/25	
VIRGIN MEDIA	HEOL FRANK, PENLAN	OUTSIDE PENLAN LIBRARY SWANSEA	10/09/25	12/09/25	
VIRGIN MEDIA	HEOL FRANK, PENLAN	191 HEOL FRANK PENLAN ABERTAWE	10/09/25	16/09/25	























Utility Works within Swansea Area



































Utility Company	Street and Area	Location	Estimated Start	Estimated Finish	Severity
VIRGIN MEDIA	HEOL FRANK, PENLAN	95 HEOL FRANK PENLAN SWANSEA	10/09/25	23/09/25	
VIRGIN MEDIA	HEOL GWYROSYDD, PENLAN	108 HEOL GWYROSYDD PENLAN SWANSEA	09/09/25	22/09/25	
VIRGIN MEDIA	HEOL GWYROSYDD, PENLAN	44 HEOL GWYROSYDD PENLAN ABERTAWE	11/09/25	17/09/25	
DWR CYMRU WELSH WATER - CLYDACH DEPOT (C	HEOL PENTRE FELEN, LLANGYFELACH	28 HEOL PENTRE FELEN, LLANGYFELACH, SWANSEA	08/09/25	09/09/25	
VIRGIN MEDIA	HEOL TREFOR, PENLAN	J/W 1 HEOL TREFOR AND HEOL CADIFOR PENLAN ABERTAWE	10/09/25	16/09/25	
Netomnia	HEOL Y CYW, BIRCHGROVE	outside number 32 heol y cyw	11/09/25	15/09/25	
Netomnia	HEOL Y GORS, TOWNHILL	Outside number 2 through to junction of Gwent Gardens	10/09/25	12/09/25	   
Wales & West Utilities	HIGH STREET, GORSEINON	O/S 39	07/09/25	07/09/25	   
BT	HIGHMEAD AVENUE, NEWTON	10 HIGHMEAD AVENUE SWANSEA SA3 4TY	10/09/25	12/09/25	
VIRGIN MEDIA	KILLAN ROAD, DUNVANT	S/O 2 BRYNDOLAU ON KILLAN ROAD DYFNANT ABERTAWE	11/09/25	19/09/25	
VIRGIN MEDIA	KILLAN ROAD, DUNVANT	OPP 17A KILLAN ROAD - 1-12 to o/s 6a	08/09/25	09/09/25	  
DWR CYMRU WELSH WATER - CLYDACH DEPOT (C	KING EDWARD'S ROAD, BRYNMILL	(footway, carriageway)59 KIND EDWARDS ROAD, BRYNMILL, SWANSEA	07/09/25	10/09/25	  
BT	KING EDWARD'S ROAD, BRYNMILL	JUNCTION OF ST HELENS CRESCENT, KING EDWARD'S ROAD	06/09/25	07/09/25	   
VIRGIN MEDIA	KINGS HEAD ROAD, FFORESTFACH	Outside Fforestfach Library	09/09/25	11/09/25	
VIRGIN MEDIA	KINLEY STREET, ST THOMAS	O/S 3 Kinley St, St Thomas, Swansea,	07/09/25	07/09/25	
Netomnia	LIME GROVE, KILLAY	From ASh Grove through to Heaselands Place	12/09/25	16/09/25	
DWR CYMRU WELSH WATER - CLYDACH DEPOT (C	LIME GROVE, KILLAY	(footway)6 LIME GROVE KILLAY SWANSEA	08/09/25	10/09/25	
DWR CYMRU WELSH WATER - CLYDACH DEPOT (C	LION STREET, WAUN WEN	(footway)25 LION ST WAUN WEN SWANSEA	08/09/25	10/09/25	
DWR CYMRU WELSH WATER - CLYDACH DEPOT (C	LLANGYFELACH ROAD, BRYNHYFRYD	(footway)440 Llangyfelach road Swansea	07/09/25	10/09/25	
VIRGIN MEDIA	LON CADOG, SKETTY	J/W 1 BROADWAY AND LON CADOG SKETTY SWANSEA	07/09/25	07/09/25	
VIRGIN MEDIA	LON COED PARC, COCKETT	WORKS ACROSS JUNCTION OF LON COED PARC - FW ONLY	01/09/25	03/09/25	   
VIRGIN MEDIA	LON GWYNFRYN, SKETTY	30 LON GWYNFRYN SGETI ABERTAWE	11/09/25	17/09/25	
BT	MARKET STREET, MORRISTON	Market St from MorfyddáStreet jnc to NeatháRdájnc	08/09/25	10/09/25	
VIRGIN MEDIA	MARLBOROUGH ROAD, BRYNMILL	OPP 114 MARLBOROUGH RD, BRYNMILL, SWANSEA	08/09/25	17/09/25	

Utility Works within Swansea Area







Utility Company	Street and Area	Location	Estimated Start	Estimated Finish	Severity
BT	MASEFIELD WAY, SKETTY	18 MASEFIELD WAY SKETTY SWANSEA SA2 9FF	10/09/25	12/09/25	
BT	MAYALS GREEN, MAYALS	MAES CANOL, MAYALS GREEN, MAYALS, SWANSEA, SA3 5JR	09/09/25	11/09/25	
VIRGIN MEDIA	MEADOW VIEW, DUNVANT	S/O 10 BRYNAERON ON MEADOW VIEW DUNVANT SWANSEA	08/09/25	16/09/25	
VIRGIN MEDIA	MEADOW VIEW, DUNVANT	27 MEADOW VIEW DYFNANT ABERTAWE	08/09/25	16/09/25	
VIRGIN MEDIA	MERLIN CRESCENT, TOWNHILL	O/S 49 Powys Avenue, Swansea to O/S 39 Powys Avenue, Swansea	08/09/25	10/09/25	
VIRGIN MEDIA	MIDDLE ROAD, GENDROS	Outside 404	09/09/25	11/09/25	
VIRGIN MEDIA	MIRADOR CRESCENT, UPLANDS	Opposite 1	12/09/25	16/09/25	
VIRGIN MEDIA	MOUNT PLEASANT, MOUNT PLEASANT	43 MOUNT PLEASANT MOUNT PLEASANT ABERTAWE	11/09/25	17/09/25	
DWR CYMRU WELSH WATER - CLYDACH DEPOT (C	MUMBLES ROAD, MUMBLES	(footway, carriageway)590 MUMBLES ROAD MUMBLES SWANSEA	09/09/25	11/09/25	
Virgin Media - AIS Utilities	MYNYDD NEWYDD ROAD, PENLAN	at jct with Pentregethin Rd	06/09/25	09/09/25	   
BT	NANT Y CREYR, LLANSAMLET	15 NANT Y CREYR SWANSEA SA7 9GF	10/09/25	12/09/25	
BT	NORTHWAY COURT, BISHOPSTON	SIDE OF 1 NORTHWAY COURT ON NORTHWAY	06/09/25	08/09/25	
BT	NORTHWAY COURT, BISHOPSTON	OUTSIDE 1 NORTHWAY COURT	06/09/25	08/09/25	
Netomnia	OAKWOOD DRIVE, CLYDACH	Outside number 48 oakwood drive.	11/09/25	15/09/25	
DWR CYMRU WELSH WATER - CLYDACH DEPOT (C	OYSTERMOUTH ROAD, CITY CENTRE	(footway)MORLAIS GUEST HOUSE 276 OYSTERMOUTH RD SWANSEA	07/09/25	10/09/25	
BT	PANT YR HELYG, FFORESTFACH	66 PANT YR HELYG, FFOREST-FACH, SWANSEA, SA5 4BJ	08/09/25	10/09/25	
VIRGIN MEDIA	PARC WERN ROAD, SKETTY	Capel Y Trinity - 34 Parc Wern Road, Swansea,	09/09/25	11/09/25	
VIRGIN MEDIA	PEN Y FRO, DUNVANT	J/W 2 PEN Y FRO AND KILLAN ROAD DUNVANT SWANSEA	09/09/25	17/09/25	
VIRGIN MEDIA	PEN Y FRO, DUNVANT	24 PEN Y FRO DYFNANT ABERTAWE	11/09/25	19/09/25	
VIRGIN MEDIA	PEN Y FRO, DUNVANT	OPP 71 PEN Y FRO DYFNANT ABERTAWE	11/09/25	19/09/25	
VIRGIN MEDIA	PEN Y FRO, DUNVANT	80 PEN Y FRO DUNVANT SWANSEA	10/09/25	18/09/25	
BT	PENCAERFENNI LANE, CROFTY	OPPOSITE 57A PENCAERFENNI LANE	10/09/25	23/09/25	
BT	PENCAERFENNI PARK, CROFTY	SIDE OF 1 RHYD Y FENNI ON PENCAERFENNI PARK	10/09/25	23/09/25	
VIRGIN MEDIA	PENFILIA ROAD, BRYNHYFRYD	S/O 118 MANOR ROAD ON PENFILIA ROAD MANSELTON SWANSEA	09/09/25	11/09/25	

Utility Works within Swansea Area

Utility Company	Street and Area	Location	Estimated Start	Estimated Finish	Severity
VIRGIN MEDIA	PENFILIA ROAD, BRYNHYFRYD	30 PENFILIA ROAD BRYNHYFRYD ABERTAWE	11/09/25	17/09/25	
VIRGIN MEDIA	PENLAN ROAD, TREBOETH	65 PENLAN ROAD TREBOETH ABERTAWE	10/09/25	16/09/25	
BT	PENNARD DRIVE, SOUTHGATE	58, Pennard Drive, Southgate, Swansea, SA3 2DN	12/09/25	16/09/25	
VIRGIN MEDIA	PENTREGETHIN ROAD, RAVENHILL	Outside 529	11/09/25	15/09/25	
VIRGIN MEDIA	PENTREGETHIN ROAD, GENDROS	491	11/09/25	15/09/25	
VIRGIN MEDIA	PENTREGETHIN ROAD, GENDROS	OPP 491 PENTREGETHIN ROAD GENDROS ABERTAWE	10/09/25	18/09/25	
VIRGIN MEDIA	PENTREGETHIN ROAD, CWMBWRLA	134 PENTREGETHIN ROAD CWMBWRLA	11/09/25	17/09/25	
Netomnia	PENTREGUINEA ROAD, ST THOMAS	Opposite number 56 Pentreguinea Road	12/09/25	16/09/25	
Netomnia	PENTREGUINEA ROAD, ST THOMAS	side of thomas street.	12/09/25	16/09/25	
VIRGIN MEDIA	PINEWOOD ROAD, UPLANDS	1 - 15 Pinewood Road, Swansea, SA2 0LS	09/09/25	11/09/25	
DWR CYMRU WELSH WATER - CLYDACH DEPOT (C	PLEASANT STREET, MORRISTON	32 PLEASANT STREET, MORRISTON, SWANSEA	09/09/25	10/09/25	
VIRGIN MEDIA	POWYS AVENUE, TOWNHILL	O/S 49 Powys Avenue, Swansea to O/S 39 Powys Avenue, Swansea	08/09/25	10/09/25	
VIRGIN MEDIA	PRESCELLI ROAD, PENLAN	J/W 530 PENTREGETHIN ROAD AND PRESCELLI ROAD RAVENHILL ABERTAWE	10/09/25	18/09/25	
VIRGIN MEDIA	PRIORS CRESCENT, DUNVANT	2B PRIORS CRESCENT DYFNANT ABERTAWE	10/09/25	18/09/25	
VIRGIN MEDIA	PRIORS WAY, DUNVANT	O/S 67 PRIORS WAY DYFNANT ABERTAWE	10/09/25	18/09/25	
VIRGIN MEDIA	PRIORS WAY, DUNVANT	O/S 1 PRIORS WAY DUNVANT SWANSEA	10/09/25	18/09/25	
BT	RADYR AVENUE, MAYALS	Outside, 60, 62, 64 and 66 RADYR AVENUE MAYALS SA3 5DT	09/09/25	11/09/25	
BT	RAVENHILL ROAD, RAVENHILL	OUTSIDE 4, RAVENHILL ROAD	07/09/25	07/09/25	
DWR CYMRU WELSH WATER - CLYDACH DEPOT (C	RHODFAR EOS, CWMRHYDYCEIRW	(footway)82 Rhodfar Eos Cwmrhydyceirw Swansea	10/09/25	12/09/25	
BT	RHYD Y DEFAID DRIVE, SKETTY	120, Rhyd Y Defaid Drive, Penyrheol, Sketty, Swansea, Wales, SA2 8AW	09/09/25	11/09/25	
BT	RHYD Y FENNI, CROFTY	SIDE OF 1 RHYD Y FENNI TO OPPOSITE 14 RHYD Y FENNI	10/09/25	23/09/25	
BT	ROMAN BRIDGE CLOSE, BLACKPILL	23 ROMAN BRIDGE CLOSE BLACKPILL SWANSEA SA3 5BE	09/09/25	11/09/25	
Netomnia	SCHOOL ROAD, GLAIS	outside number 5 school road	09/09/25	11/09/25	
BT	SKETTY PARK CLOSE, SKETTY	37 SKETTY PARK CLOSE SWANSEA, SA2 8LR	10/09/25	12/09/25	


Utility Company	Street and Area	Location	Estimated Start	Estimated Finish	Severity
VIRGIN MEDIA	SKETTY ROAD, UPLANDS	OPP 13 SKETTY ROAD UPLANDS SWANSEA	07/09/25	07/09/25	
BT	ST HELENS CRESCENT, BRYNMILL	JUNCTION OF KING EDWARD'S ROAD, ST HELEN'S CRESCENT	06/09/25	07/09/25	  
VIRGIN MEDIA	ST MARYS SQUARE, CITY CENTRE	Outside 11B St Marys square, Swansea city centre	07/09/25	07/09/25	
Charlene Corkrey	STRAND, CITY CENTRE	from welcome lane through to outside unison on strand	08/09/25	10/09/25	
DWR CYMRU WELSH WATER - NELSON DEPOT	SWANSEA ROAD, WAUNARLWYDD	(carriageway)OPP 361 SWANSEA ROAD.WAUNARLWYDD, SWANSEA	10/09/25	10/09/25	
BT	SWAY ROAD, MORRISTON	B4603 Sway Rd ouside Sway Rd outside Gem Autocentre Morriston,áSwansea	08/09/25	10/09/25	
BT	SWAY ROAD, MORRISTON	Sway Rd from Clase Rd jnc to LlysáDurájnc / No work will take place within 100 metres of any junction.	08/09/25	10/09/25	
Netomnia	THOMAS STREET, ST THOMAS	side of thomas street.	12/09/25	16/09/25	
VIRGIN MEDIA	TOWNHILL ROAD, TOWNHILL	11 - 18 Clos Morgannwg, Swansea	08/09/25	10/09/25	
VIRGIN MEDIA	TOWNHILL ROAD, TOWNHILL	S/O 18 Clos Morgannwg - S/O 2 Powys ave on Townhill rd, Swansea	08/09/25	10/09/25	
BT	UNCLASSIFIED SECTION-Y1961, CROFTY	OUTSIDE 33 TO OUTSIDE 22 RHYD Y FENNI ON UNCLASSIFIED SECTION-Y1961	10/09/25	23/09/25	
BT	UNCLASSIFIED SECTION-Y2234, LLANRHIDIAN	NR NORTH GOWER ROAD North LLANRHIDIAN LOWER OLDWALLS SWANSEA WALES SA3 1EN	08/09/25	10/09/25	  
Netomnia	UNCLASSIFIED SECTION-Y521, ST THOMAS	On the side of thomas street	12/09/25	16/09/25	
Netomnia	UNCLASSIFIED SECTION-Y561, ST THOMAS	side of thomas street	12/09/25	16/09/25	
NATIONAL GRID	UPLANDS CRESCENT, UPLANDS	from junc of Gwydr Square to juncof Sketty Road / Glanmor Road - section from O/s Burger King to O/s79 in the layby	06/09/25	07/09/25	  
VIRGIN MEDIA	UPLANDS CRESCENT, UPLANDS	J/W Gwydr Square and Uplands Crescent - 25 Uplands Crescent, Swansea	07/09/25	07/09/25	
VIRGIN MEDIA	UPLANDS CRESCENT, UPLANDS	O/S 25 UPLANDS CRESCENT UPLANDS SWANSEA	07/09/25	07/09/25	
VIRGIN MEDIA	UPLANDS CRESCENT, UPLANDS	J/W 1 SKETTY ROAD AND UPLANDS CRESCENT UPLANDS ABERTAWE	07/09/25	07/09/25	
DWR CYMRU WELSH WATER - CLYDACH DEPOT (C	UPPER FFOREST WAY, SWANSEA ENTERPRISE PARK	(carriageway, verge)ADJ TO ACORN COURT UPPER FOREST WAY SWANSEA ENTERPRISE PARK SWANSEA	06/09/25	07/09/25	   
Charlene Corkrey	VICARAGE ROAD, MORRISTON	From the junction of Parry Road through to outside 49 Vicarage Road	23/06/23	28/06/23	  
VIRGIN MEDIA	VIVIAN ROAD, SKETTY	135 VIVIAN ROAD SKETTY SWANSEA	07/09/25	07/09/25	
VIRGIN MEDIA	VOYLART ROAD, DUNVANT	J/W 1 VOYLART ROAD AND FAIRWOOD ROAD DYFNANT ABERTAWE	09/09/25	17/09/25	
VIRGIN MEDIA	WALTER ROAD, CITY CENTRE	OPP 81 WALTER ROAD CITY CENTRE SWANSEA	07/09/25	07/09/25	

Utility Works within Swansea Area

Utility Company	Street and Area	Location	Estimated Start	Estimated Finish	Severity
Netomnia	WEBBONS WAY, TOWNHILL	Close to the junction of Heol Y Gors	10/09/25	12/09/25	
Charlene Corkrey	WHITESTONE AVENUE, BISHOPSTON	From outside 20 Whitestone Avemnue through to outside 34 Whitestone Avenue	07/09/25	07/09/25	
Charlene Corkrey	WHITESTONE AVENUE, BISHOPSTON	From junction of Whitestone Road through to outside 16 Whitestone Avenue	07/09/25	07/09/25	
VIRGIN MEDIA	WOODFIELD STREET, MORRISTON	O/S 70	10/09/25	11/09/25	
BT	WORCESTER DRIVE, LANGLAND	23 WORCESTER DRIVE LANGLAND SWANSEA SA3 4HL	10/09/25	12/09/25	
VIRGIN MEDIA	Y GORLAN, DUNVANT	S/O 139 BROADMEAD ON Y GORLAN KILLAY SWANSEA	09/09/25	17/09/25	

Key :

Low Impact



High Impact

