
















































































Utility Works within Swansea Area

Utility Company	Street and Area	Location	Estimated Start	Estimated Finish	Severity
DWR CYMRU WELSH WATER - CLYDACH DEPOT (C)	ALEXANDRA ROAD, GORSEINON	164 ALEXANDRA ROAD, GORSEINON, SWANSEA	21/05/25	22/05/25	
VIRGIN MEDIA	ALEXANDRA ROAD, GORSEINON	OUTSIDE 12 ALEXANDRA ROAD, GORSEINON, SWANSEA	18/05/25	18/05/25	
Wales & West Utilities	BEACH ROAD, PENCLAWDD	O/S CAE-ODYN	21/05/25	22/05/25	
BT	BEACH ROAD, PENCLAWDD	OPP ROYAL OAK Beach Road Swansea SA4 3YN	18/05/25	18/05/25	
Wales & West Utilities	BELGRAVE ROAD, GORSEINON	COLLEGE ENTRANCE	18/05/25	19/05/25	
BT	BIRCHGROVE ROAD, BIRCHGROVE	OPPOSITE 311 GARAGE, BIRCHGROVE ROAD	19/05/25	21/05/25	
DWR CYMRU WELSH WATER - NELSON DEPOT	BIRCHGROVE ROAD, GLAIS	(carriageway)NEAR PH, BIRCHGGROVE ROAD, GLAIS	17/05/25	17/05/25	
DWR CYMRU WELSH WATER - NELSON DEPOT	BRYNYMOR ROAD, GOWERTON	(carriageway)OUTSIDE NUMBER 3 AND OUTSIDE NUMBER 7 BRYNYMOR ROAD, GOWERTON	20/05/25	21/05/25	
DWR CYMRU WELSH WATER - CLYDACH DEPOT (C)	BRYNYMOR ROAD, BRYNMILL	(footway, carriageway)4 BRYNMOR ROAD BRYNMILL SWANSEA	19/05/25	21/05/25	
DWR CYMRU WELSH WATER - NELSON DEPOT	BWRW ROAD, LOUGHOR	(carriageway)OPPOSITE 7 BWRW ROAD, LOUGHOR	20/05/25	21/05/25	
VIRGIN MEDIA	CARMARTHEN ROAD, WAUN WEN	Carmarthen Road JNC Lion Street,	18/05/25	18/05/25	
Wales & West Utilities	CARMEL ROAD, WINCH WEN	O/S 78	18/05/25	19/05/25	
DWR CYMRU WELSH WATER - CLYDACH DEPOT (C)	CARNGLAS AVENUE, SKETTY	21 CARNGLAS AVENUE, SKETTY, SWANSEA	20/05/25	21/05/25	
DWR CYMRU WELSH WATER - CLYDACH DEPOT (C)	CEFN STYLELLE ROAD, GOWERTON	GLAN-YR-AFON, CEFN STYLELLE ROAD, GOWERTON, SWANSEA	20/05/25	21/05/25	
Wales & West Utilities	CEFN STYLELLE ROAD, GOWERTON	14	21/05/25	22/05/25	
BT	CHURCH ROAD, LLANSAMLET	OPPOSITE 59 CHURCH ROAD	18/05/25	20/05/25	
National Grid Electricity Dist	CLAYTON STREET, LANDORE	from o/s No.8 to o/s No.16	19/05/25	23/05/25	
BT	CLOS SANT TEILO, LLANGYFELACH	16 CLOS SANT TEILO LLANGYFELACH SWANSEA SA5 7HG	20/05/25	22/05/25	
BT	CLWYD ROAD, PENLAN	30/32, CLWYD ROAD	19/05/25	21/05/25	
DWR CYMRU WELSH WATER - CLYDACH DEPOT (C)	COCKETT ROAD, COCKETT	244 COCKETT ROAD, COCKETT, SWANSEA	21/05/25	22/05/25	
DWR CYMRU WELSH WATER - NELSON DEPOT	CULFOR ROAD, LOUGHOR	(carriageway)CULFOR ROAD- OPPOSITE THE BWRW ROAD JUNCTION, LOUGHOR	20/05/25	21/05/25	
DWR CYMRU WELSH WATER - NELSON DEPOT	CULFOR ROAD, LOUGHOR	(carriageway)SIDE OF 146 CULFOR ROAD. LOUGHOR	20/05/25	21/05/25	
Netomnia	DALE CLOSE, FFORESTFACH	Outside number 18 Dale Close	19/05/25	21/05/25	
BT	DEE PLACE, CWMRHYDYCEIRW	42 DEE PLACE MORRISTON SWANSEA SA6 6RQ	20/05/25	22/05/25	








Utility Works within Swansea Area

Utility Company	Street and Area	Location	Estimated Start	Estimated Finish	Severity
BT	EASTLANDS PARK, BISHOPSTON	70 EASTLANDS PARK BISHOPSTON SWANSEA SA3 3DG	20/05/25	22/05/25	
BT	EASTLANDS PARK, BISHOPSTON	4, Eastlands Park, Bishopston, Swansea, SA3 3DG	22/05/25	24/05/25	
DWR CYMRU WELSH WATER - CLYDACH DEPOT (C)	EATON ROAD, BRYNHYFRYD	(footway)148 EATON ROAD BRYNHYFRYD SWANSEA	23/05/25	27/05/25	
BT	FAIRWOOD TERRACE, GOWERTON	20 FAIRWOOD TERRACE GOWERTON SWANSEA SA4 3AE	19/05/25	21/05/25	
bus shelters limited	GORS AVENUE, TOWNHILL	55 Gors Avenue, Townhill, Swansea	20/05/25	22/05/25	
BT	GORWYDD ROAD, GOWERTON	O/S 51 Gorwydd Road jnc Heol Y Gwartheg Swansea SA4 3AD	19/05/25	19/05/25	  
BT	GOWER ROAD, SKETTY	OUTSIDE 249A GOWER ROAD	19/05/25	21/05/25	
BT	GOWER ROAD, UPPER KILLAY	OUTSIDE 562A, GOWER ROAD	20/05/25	22/05/25	  
Nexfibre Networks Limited	GOWER ROAD, KILLAY	o/s no. 322 - 324	19/05/25	30/05/25	   
DWR CYMRU WELSH WATER - CLYDACH DEPOT (C)	GOWERTON ROAD, PENCLAWDD	(footway, carriageway)36 GOWERTON ROAD PENCLAWDD SWANSEA	21/05/25	23/05/25	  
DWR CYMRU WELSH WATER - CLYDACH DEPOT (C)	GRAIG Y COED, PENCLAWDD	67 GRAIG Y COED, PENCLAWDD, SWANSEA	21/05/25	22/05/25	
DWR CYMRU WELSH WATER - NELSON DEPOT	GRANOGWEN ROAD, MAYHILL	(carriageway)MULTIPLE LOCATIONS BETWEEN 92 AND 45 GRANOGWEN ROAD, MAYHILL, SWANSEA	17/05/25	17/05/25	  
BT	GWYNEDD AVENUE, TOWNHILL	BT GENERIC POLE GWYNEDD AVENUE MAYHILL TOWNHILL SA1 6LJ	19/05/25	21/05/25	
DWR CYMRU WELSH WATER - CLYDACH DEPOT (C)	HEBRON ROAD, CLYDACH	45 HEBRON ROAD, CLYDACH, SWANSEA	18/05/25	21/05/25	
BT	HEOL LAS, BIRCHGROVE	409 TO 423 HEOL-LAS, HEOL LAS	18/05/25	18/05/25	  
BT	HEOL LAS, BIRCHGROVE	OUTSIDE CAPEL AINON, HEOL LAS	23/05/25	27/05/25	  
BT	HEOL Y GWARTHEG, GOWERTON	O/S 51 Gorwydd Road jnc Heol Y Gwartheg Swansea SA4 3AD	19/05/25	19/05/25	   
Wales & West Utilities	HEOL Y WAUN, PONTLLIW	O/S 21	19/05/25	20/05/25	
DWR CYMRU WELSH WATER - CLYDACH DEPOT (C)	LLWYN MAWR CLOSE, SKETTY	1 LLWYN MAWR CLOSE, SKETTY, SWANSEA	20/05/25	21/05/25	   
BT	LLWYNDERW CLOSE, WEST CROSS	7 LLWYNDERW CLOSE WEST CROSS SWANSEA SA3 5AF	20/05/25	22/05/25	
BT	LON ENFYS, LLANSAMLET	15 DYFFRYN AUR ROAD LLANSAMLET SWANSEA SA7 9UW	21/05/25	23/05/25	
Netomnia	LON ENFYS, LLANSAMLET	Outside number 135 Lon Enfys	21/05/25	23/05/25	
BT	LON PENFRO, CWMRHYDYCEIRW	OUTSIDE 29, LON PENFRO	19/05/25	21/05/25	
BT	MAPLE CRESCENT, UPLANDS	17,MAPLE CRESCENT, SWANSEA SA2 0QD	20/05/25	22/05/25	

Utility Works within Swansea Area

Utility Company	Street and Area	Location	Estimated Start	Estimated Finish	Severity
BT	MAYALS ROAD CLYNE COMMON, CLYNE COMMON	B4436 MAYALS ROAD CLYNE COMMON SA3 3JJ	20/05/25	20/05/25	
BT	MEADOW DRIVE, GORSEINON	8 MEADOW DRIVE GORSEINON SWANSEA SA4 4YY	20/05/25	22/05/25	
BT	MEADOW RISE, TOWNHILL	23 MEADOW RISE RAVENHILLSWANSEA SA1 6RG	21/05/25	23/05/25	
DWR CYMRU WELSH WATER - CLYDACH DEPOT (C)	MORGAN STREET, HAFOD	(footway)COMMUNAL ROOMS CLOS COED NANT MORGAN ST HAFOD SWANSEA	19/05/25	21/05/25	
DWR CYMRU WELSH WATER - CLYDACH DEPOT (C)	MYSYDD ROAD, LANDORE	73, MYSYDD RD, LANDORE, SWANSEA	20/05/25	20/05/25	
BT	OYSTERMOUTH ROAD, CITY CENTRE	Oystermouth Rd from PrincessáWayájnc to ArgyleáStreet	19/05/25	20/05/25	
BT	PANT YR HELYG, FFORESTFACH	4 PANT YR HELYG FFORESTFACH SWANSEA SA5 4BH	20/05/25	22/05/25	
VIRGIN MEDIA	PENIEL GREEN ROAD, LLANSAMLET	o/s 192 Peniel Green Road,	19/05/25	30/05/25	
DWR CYMRU WELSH WATER - CLYDACH DEPOT (C)	PENNARD DRIVE, SOUTHGATE	(footway, carriageway)OPP 33 PENNARD DRIVE SOUTHGATE SWANSEA	20/05/25	26/05/25	
bus shelters limited	PENTRE ROAD, GROVESEND	Pentre Road opp j/w Castle Ddu Road	19/05/25	21/05/25	
DWR CYMRU WELSH WATER - NELSON DEPOT	PONT Y COB ROAD, GOWERTON	(carriageway)PONT-Y-COB ROAD, GOWERTON SIDE OF 2 LON Y COB AND OUTSIDE 3 PONT-Y-COB ROAD	20/05/25	21/05/25	
BT	RALEIGH CLOSE, SKETTY	OUTSIDE 7 - 9 RALEIGH CLOSE	19/05/25	21/05/25	
DWR CYMRU WELSH WATER - CLYDACH DEPOT (C)	RHONDDA STREET, MOUNT PLEASANT	26 RHONDDA STREET, MOUNT PLEASANT, SWANSEA	19/05/25	20/05/25	
bus shelters limited	RHYDDWEN ROAD, CRAIG CEFN PARC	Ryddwen Road o/s number 85	21/05/25	23/05/25	
DWR CYMRU WELSH WATER - CLYDACH DEPOT (C)	RODNEY STREET, SANDFIELDS	(footway)35 RODNEY STREET, SANDFIELDS, SWANSEA	20/05/25	22/05/25	
BT	SAMLET ROAD, SWANSEA ENTERPRISE PARK	OUTSIDE 141 (PUBLIC HOUSE), SAMLET ROAD	18/05/25	20/05/25	
BT	SARDIS CLOSE, WAUNARLWYDD	JUNCTION OF HEOL WILL GEORGE, TO OUTSIDE 1 SARDIS CLOSE	20/05/25	22/05/25	
BT	SARDIS CLOSE, WAUNARLWYDD	OUTSIDE 2, SARDIS CLOSE	20/05/25	22/05/25	
Wales & West Utilities	SKETTY ROAD, UPLANDS	O/S 17	22/05/25	28/05/25	
VIRGIN MEDIA	ST MARYS SQUARE, CITY CENTRE	Outside 11B St Marys square, Swansea city centre	18/05/25	18/05/25	
DWR CYMRU WELSH WATER - CLYDACH DEPOT (C)	STERRY ROAD, GOWERTON	(carriageway)54/56 STERRY ROAD, GOWERTON, SWANSEA	18/05/25	18/05/25	
BT	STRAND, CITY CENTRE	Strand outside Telephone exchange BT	19/05/25	20/05/25	
Ryan Bosomworth	STRAND, CITY CENTRE	O/S Telephone exchange Strand	19/05/25	21/05/25	
Wales & West Utilities	SWANSEA ROAD, WAUNARLWYDD	O/S CHURCH	18/05/25	19/05/25	

Utility Works within Swansea Area

Utility Company	Street and Area	Location	Estimated Start	Estimated Finish	Severity
DWR CYMRU WELSH WATER - NELSON DEPOT	SWANSEA ROAD, PONTLLIW	(carriageway)MULTIPLE LOCATIONS ALONG SWANSEA ROAD, PONTLLIW: OPP THE BUCK INN OPP 47 OUTSIDE 19	21/05/25	22/05/25	
National Grid Electricity Dist	SWANSEA ROAD, PONTLLIW	from 104 to bridge	19/05/25	28/05/25	
National Grid Electricity Dist	SWANSEA ROAD, PONTLLIW	from adj No1 The Dell, to opp and o/s s/s Glanlliw Gardens	21/05/25	29/05/25	
National Grid Electricity Dist	THE DELL, PONTLLIW	Opp no 1	21/05/25	29/05/25	
Wales & West Utilities	TIRPENRY STREET, MORRISTON	O/S 67	18/05/25	19/05/25	
DWR CYMRU WELSH WATER - NELSON DEPOT	TOWNHILL ROAD, MAYHILL	(carriageway)MULTIPLE LOCATIONS BETWEEN 337-361 TOWNHILL ROAD, MAYHILL, SWANSEA	17/05/25	17/05/25	
DWR CYMRU WELSH WATER - NELSON DEPOT	TRINITY STREET, GORSEINON	(carriageway)TRINITY STREET- OPPOSITE JUNCTION NEAR 56-59, GORSEINON	20/05/25	21/05/25	
BT	VICTORIA ROAD, CITY CENTRE	Victoria Rd from Wind Street jnc to PrincessáWayájnc	19/05/25	20/05/25	
BT	WALTERS ROAD, LLANSAMLET	OPPOSITE 168 WALTERS ROAD	18/05/25	20/05/25	
DWR CYMRU WELSH WATER - NELSON DEPOT	WAUN ROAD, LOUGHOR	(carriageway)WAUN ROAD- UNDER A484 BRIDGE, LOUGHOR	20/05/25	21/05/25	
BT	WESTBOURNE GROVE, SKETTY	1 WESTBOURNE GROVE SKETTY SWANSEA SA2 9DT	20/05/25	22/05/25	

Key :

Low Impact 

High Impact 