

**THE COUNCIL OF THE CITY AND COUNTY OF SWANSEA**  
**CYNGOR DINAS A SIR ABERTAWE**  
**EMERGENCY TEMPORARY ROAD CLOSURE**  
**GOPPA ROAD(PART), PONTARDDULAI, SWANSEA**  
**NOTICE 2025**

**NOTICE** is hereby given by the Council of the City and County of Swansea in pursuance of its powers as contained in section 14 (2) of the Road Traffic Regulation Act 1984 (as amended) that from **Wednesday 24th September 2025** for a period of 21 days only (or until the works are completed whichever is sooner – it is anticipated that the work will take 3 days to complete), no person shall cause any vehicle to be driven as referred to in the schedule below. In order for Morrisons on behalf of Dwr Cymru Welsh Water to undertake works involving excavation at the above, it will be necessary to close the above road to vehicular traffic.

**SCHEDULE**

**SCHEDULE – EMERGENCY TEMPORARY ROAD CLOSURE**  
**GOPPA ROAD(PART), PONTARDDULAI, SWANSEA**

Goppa Road at its junction with Highland Terrace in a Southerly direction for a distance of approximately 20 metres.

The alternative route for vehicular traffic will be via the unaffected section of Goppa Road, Bolgoed Road, Alltiago Road, Caecerrig Road, Uppermill Road and the remaining unaffected section of Goppa Road a distance of approximately 2 kilometres.

This route is only suitable for light traffic and similarly will operate in the reverse direction.

**Access for emergency vehicles and pedestrians to be maintained at all times.**
















The applicant will be responsible for the erection and maintenance of all advanced warning, Road Closed, diversion and alternative route signs in accordance with Chapter 8 of the Traffic Signs Manual and the Traffic Signs and Regulations and General Directions 2016 for the duration of the works.

Dated this 25th September 2025

**L A MOORE**  
**CHIEF LEGAL OFFICER/PRIF SWYDDOG CYFREITHIOL**  
**LEGAL AND DEMOCRATIC SERVICES**  
**GWASANAETHAU CYFREITHIOL A DEMOCRATAIDD**  
**SWANSEA**  
**ABERTAWE**  
**SA1 3SN**








Sign Schedule		Sign Schedule	
	ID: 001 Qty: 4 Ref: 2703 Diverted traffic Size: 1283 x 975 @ 100 X-hgt		ID: 009 Qty: 4 Ref: 13.9 Schedule 13-9 : Temporary Information Size: 1177 x 1154 @ 75 X-Hgt
	ID: 002 Qty: 2 Ref: 2702 Diversion Size: 1050 x 1000		ID: 010 Qty: 3 Ref: 13.9 Schedule 13-9 : Temporary Information Size: 844 x 788 @ 75 X-Hgt
	ID: 003 Qty: 3 Ref: 2703 Diverted traffic Size: 1483 x 975 @ 100 X-hgt		ID: 011 Qty: 3 Ref: 573 Direction to hazard left Size: 600 x 400 @ 100 X-Hgt
	ID: 004 Qty: 3 Ref: 2703 Diverted traffic Size: 1483 x 975 @ 100 X-hgt		ID: 012 Qty: 7 Ref: 7001 Road works ahead Size: 1000 High
	ID: 005 Qty: 3 Ref: 2704 Diverted traffic Size: 1506 x 975 @ 100 X-hgt		ID: 013 Qty: 2 Ref: 7010.1 Nature of temporary hazard ahead - Road Ahead Closed Size: 1568 x 1250 @ 100 X-hgt
	ID: 006 Qty: 3 Ref: 2704 Diverted traffic Size: 1506 x 975 @ 100 X-hgt		ID: 014 Qty: 3 Ref: 2702 Diversion Size: 1050 x 1000
	ID: 007 Qty: 2 Ref: 2702 Diversion Ends Size: 1050 x 1000		ID: 015 Qty: 2 Ref: 7010.1 Nature of temporary hazard ahead - Road Closed Size: 1043 x 1050 @ 100 X-hgt
	ID: 008 Qty: 3 Ref: 573 Direction to hazard right Size: 600 x 400 @ 100 X-Hgt		


TRAFFIC MANAGEMENT NOTES:  
1) All temporary traffic management shall be in accordance with Chapter 8 of the Traffic Signs Manual.  
2) All temporary traffic management shall be in accordance with the Traffic Signs Regulations and General Directions 2016.  
3) All temporary traffic management shall conform to the Safety at Street Works and Road Works, A Code of Practice.  
4) All signing should be located 450mm minimum from any carriageway.  
5) All temporary traffic management sign locations are indicative and are subject to on site approval from the Engineer.


Key


 Traffic sign

 Traffic cone

 Pedestrian barrier

 Cone lamp

 Diversion route


 Road closure

Checked by: Ross Mackenzie

Customer: M Group Water

Job reference: 97071225

Location: 29 Goppa Road  
Pontarddulais  
Swansea  
SA4 8JN

QR Code: 

Date: 23/09/2025

Description: Road Closure

Scale: NTS

OS HA: 0

0330 043 3030

www.corehighways.com

Produced by: Abigail Williams

Design reference: AW/23.09.2025/S142971

This Design is subject to Copyright and remains the property of Core Highways.  
Contains Ordnance Survey data.

