

**Viewpoint: 1** PRow (Footpath BO484), Kilvey Hill




**Viewpoint Location (Eastings, Northings):** E 268650, N 193788

**Viewpoint Elevation (AOD):** 46m

**Approximate distance to Proposed Development:** 85m

**Viewpoint: 2** PRow (Footpath ST484), Kilvey Hill



**Viewpoint Location (Eastings, Northings):** E 268495, N 193679

**Viewpoint Elevation (AOD):** 88m

**Approximate distance to Proposed Development:** 220m

**Lighting conditions:** Overcast

**Camera type:** Canon 6D MKII with 50mm lens

**Camera height above ground level:** 1.6m

**Horizontal field of view:** 90 degrees

**Vertical field of view:** 30 degrees

**Photography Date & Time:** 16/12/2022 (1) 9.12am, (2) 8.50am

**Project:** Tir John Solar Farm

**Client:** Swansea Council

**Document Date:** 04/01/2021

For Viewpoint Locations please refer to Figure 6 - Viewpoint Locations and ZTV

**Project Number:** 70086399

**Sheet Size:** A3

**FIGURE 7.1**  
**Photograph Sheets**

**Sheet 01**



**Viewpoint: 3** PRow (Footpath BO477)




**Viewpoint Location (Eastings, Northings):** E 268036, N 194837

**Viewpoint Elevation (AOD):** 73m

**Approximate distance to Proposed Development:** 1200m

**Viewpoint: 4** Ty Draw Road



**Viewpoint Location (Eastings, Northings):** E 268407, N 194942

**Viewpoint Elevation (AOD):** 64m

**Approximate distance to Proposed Development:** 1150m

**Lighting conditions:** Overcast

**Camera type:** Canon 6D MKII with 50mm lens

**Camera height above ground level:** 1.6m

**Horizontal field of view:** 90 degrees

**Vertical field of view:** 30 degrees

**Photography Date & Time:** 16/12/2022 (3) 10.07am, (4) 10.21am

**Project:** Tir John Solar Farm

**Client:** Swansea Council

**Document Date:** 04/01/2021

For Viewpoint Locations please refer to Figure 6 - Viewpoint Locations and ZTV

**Project Number:** 70086399

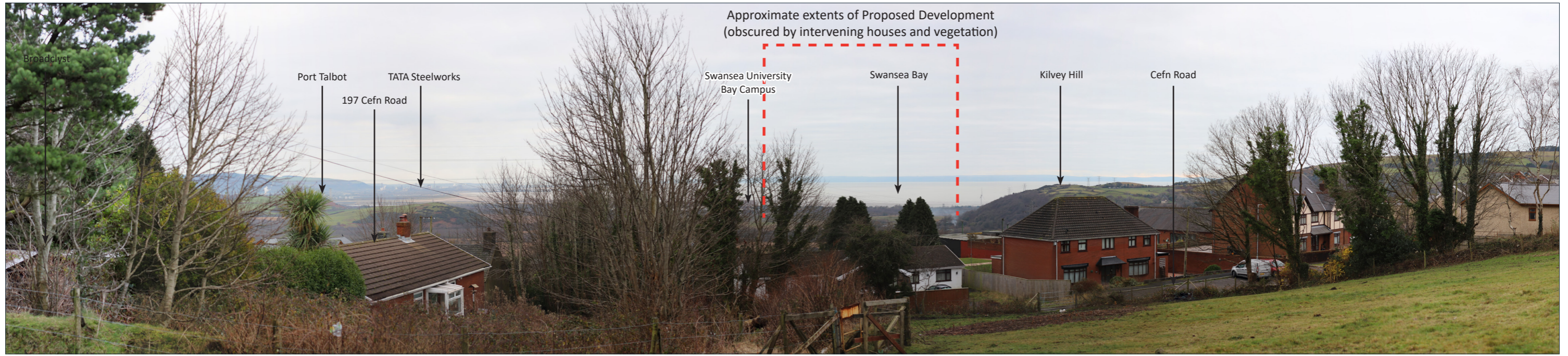
**Sheet Size:** A3

**FIGURE 7.2**  
**Photograph Sheets**

**Sheet 02**



**Viewpoint: 5** PRow (Footpath BO483)



**Viewpoint Location (Eastings, Northings):** E 268451, N 195635

**Viewpoint Elevation (AOD):** 118m

**Approximate distance to Proposed Development:** 1785m

**Viewpoint: 6** Bon-y-Maen Road



**Viewpoint Location (Eastings, Northings):** E 268129, N 195197

**Viewpoint Elevation (AOD):** 80m

**Approximate distance to Proposed Development:** 1450m

**Lighting conditions:** Overcast

**Camera type:** Canon 6D MKII with 50mm lens

**Camera height above ground level:** 1.6m

**Horizontal field of view:** 90 degrees

**Vertical field of view:** 30 degrees

**Photography Date & Time:** 16/12/2022 (5) 11.00am, (6) 11.27am

**Project:** Tir John Solar Farm

**Client:** Swansea Council

**Document Date:** 04/01/2021

For Viewpoint Locations please refer to Figure 6 - Viewpoint Locations and ZTV

**Project Number:** 70086399


**Sheet Size:** A3

**FIGURE 7.3**  
**Photograph Sheets**

**Sheet 03**



**Viewpoint: 7** The Welsh Coastal Path



**Viewpoint Location (Eastings, Northings):** E 269154, N 193302

**Viewpoint Elevation (AOD):** 9m

**Approximate distance to Proposed Development:** 325m

**Lighting conditions:** Overcast

**Camera type:** Canon 6D MKII with 50mm lens

**Camera height above ground level:** 1.6m

**Horizontal field of view:** 60 degrees

**Vertical field of view:** 30 degrees

**Photography Date & Time:** 16/12/2022 (7) 12.06pm

**Project:** Tir John Solar Farm

**Client:** Swansea Council

**Document Date:** 04/01/2021

For Viewpoint Locations please refer to Figure 6 - Viewpoint Locations and ZTV

**Project Number:** 70086399

**Sheet Size:** A3

**FIGURE 7.4**  
**Photograph Sheets**

**Sheet 04**

